Map Lib.
G
1019
S44s
1912

AA000022076 4
UC SOUTHERN REGIONAL LIBRARY FACILITY

# SECURITY HANDY ATLAS OF THE WORLD

Published Expressly for
SECURITY TRUST & SAVINGS BANK
Los Angeles, Cal.
1912

THE LIBRARY
OF
THE UNIVERSITY
OF CALIFORNIA
LOS ANGELES

ITY TRUST
GS BANK

*efforts hold wide*
*r of Success."*
—Beaconsfield.

ng lay the only reliably safe
lding of Happiness. Every
d brick for this groundwork

Savings Bank is **the Oldest**
**Southwest** and by its liber-
binds each of these founda-
bour by a cement of ever-

. . **$46,992,031.37**
. . **3,300,000.00**

**Depositors**

Interest Paid on Term Deposits and on Special (Savings) Accounts

**Open an Account, guarded by the "Lion of Security."**

The tremendous strength of the Security Trust & Savings Bank is indicated by the few figures here shown. Note the very large number of individual accounts of an average of only $582.

Map
Library
G
1019
S44s
1912

## SECURITY BUILDING

LOS ANGELES, CALIFORNIA

Entire First Floor and Basement Occupied by the

# SECURITY TRUST & SAVINGS BANK

WITH THE

SAFE DEPOSIT AND STORAGE DEPARTMENT
AND STEAMSHIP DEPARTMENT



1968771

SECURITY TRUST & SAVINGS BANK

# TRUST DEPARTMENT

This department, under the supervision and examination of the State Bank Examiner, acts as *Executor, Administrator, Guardian* or *Trustee* of Estates. The stability and resources of the institution, as well as the character and standing of its officers and Directors, insure the highest degree of care and efficiency in the performance of such of these duties as may be intrusted to it.

## WILLS PREPARED

Where this Bank is named as Executor or Trustee, our attorney gives advice in relation to your estate, and prepares your will free of charge. You are invited to confer with him, or with the officers of the institution, relative to the disposition and care of your property. Let us explain the economy and advantages of having *us* act for you.

# SECURITY TRUST & SAVINGS BANK

## OFFICERS

J. F. SARTORI, President

M. S. HELLMAN, Vice-Pres.
JOHN E. PLATER, Vice-Pres.
CHAS. H. TOLL, Vice-Pres.
W. H. BOOTH, Vice-Pres.
W. D. LONGYEAR, Cashier & Secy.
T. Q. HALL, Assistant Cashier
C. W. WILSON, Assistant Cashier
R. B. HARDACRE, Assitant Cashier
P. KITCHIN, Assistant Cashier
W. M. CASWELL, Asst. Secretary
J. H. GRIFFIN, Assistant Secretary
W. A. ELLIS, Trust Officer

## EQUITABLE BRANCH

J. H. GRIFFIN, Mgr. J. G. CAREY, Asst. Mgr. LUKE WOOD, Asst. Mgr.

## LIST OF OFFICERS AND DIRECTORS

J. F. Sartori, President
M. S. Hellman, Vice-President
John E. Plater, Vice-President
Chas. H. Toll, Vice-President
W. H. Booth, Vice-President
W. D. Longyear, Cashier and Secretary
Wm. H. Allen, Jr., President Title Insurance & Trust Co.
W. Jarvis Barlow, Physician
T. L. Duque, Capitalist
J. A. Graves, Vice-President Farmers & Merchants Bank
W. L. Graves, Vice-President Merchants National Bank
Henderson Hayward, Capitalist
Isaias W. Hellman, President Wells Fargo Nevada National Bank, San Francisco, and Farmers & Merchants National Bank
W. H. Holliday, President Merchants National Bank
Joseph Kurtz, Physician
R. H. Lacy, Manufacturer
T. E. Newlin, Vice-President Farmers & Merchants National Bank
H. W. O'Melveny, Attorney
J. H. Shankland, Attorney
James Slauson, Capitalist
W. L. Valentine, Oil Producer
W. J. Washburn, Ex-President Equitable Savings Bank
W. D. Woolwine, Vice-President National Bank of California

# SECURITY TRUST & SAVINGS BANK

WHEN this Bank opened for business, in 1889, the city had a population of less than 50,000. The growth of the Bank has been as notable as that of the city, as will be seen by this table:

## A STORY OF GROWTH

| Year | Number of Open Accounts | Interest Paid to Depositors | Total Resources |
|---|---|---|---|
| 1889 | 359 | $ 724.32 | $ 231,386.00 |
| 1890 | 1,053 | 6,477.01 | 331,744.00 |
| 1891 | 2,081 | 20,903.89 | 717,690.00 |
| 1892 | 2,297 | 28,774.37 | 874,193.00 |
| 1893 | 2,447 | 37,876.83 | 1,078,594.00 |
| 1894 | 1,880 | 21,761.79 | 723,692.00 |
| 1895 | 2,135 | 25,467.20 | 874,376.00 |
| 1896 | 2,551 | 31,014.77 | 974,639.00 |
| 1897 | 3,007 | 41,297.33 | 1,200,069.00 |
| 1898 | 3,435 | 47,978.21 | 1,459,844.00 |
| 1899 | 4,079 | 60,107.19 | 1,877,195.00 |
| 1900 | 5,214 | 71,596.54 | 2,345,034.00 |
| 1901 | 5,868 | 93,824.26 | 3,051,573.00 |
| 1902 | 8,919 | 127,179.62 | 4,100,696.00 |
| 1903 | 11,510 | 166,761.17 | 5,433,749.00 |
| 1904 | 15,668 | 235,897.53 | 7,685,330.00 |
| 1905 | 20,744 | 379,000.41 | 13,344,789.00 |
| 1906 | 23,801 | 465,627.87 | 16,093,798.00 |
| 1907 | 48,644 | 586,928.26 | 16,664,780.00 |
| 1908 | 48,007 | 612,288.26 | 19,984,202.00 |
| 1909 | 54,930 | 681,301.33 | 23,980,670.00 |
| 1910 | 62,356 | 832,376.83 | 30,123,260.30 |
| 1911 | 67,416 | 940,970.85 | 34,747,518.88 |
| July 1 1912 | 80,648 | 662,945.14 | 46,992,031.37 |

(Including Southern Trust Co. and Equitable Savings Bank.)

- Small depositors receive the same courtesy and attention that is given to the large ones
- Special facilities are provided for the accounts of women and children, in their own names
- Savings accounts can be opened in any amount of one dollar or more

FREE INFORMATION BUREAU

# SECURITY HANDY ATLAS OF THE WORLD

Published Expressly for

SECURITY TRUST & SAVINGS BANK

Los Angeles, Cal.

1912

# TABLE OF CONTENTS.


| | PAGE |
|---|---|
| Abyssinia | 99 |
| Aden | 92 |
| Afghanistan | 92 |
| Africa | 97 |
| Africa, Central | 100 |
| Africa, Northeastern | 99 |
| Africa, Northwestern | 98 |
| Alabama | 37 |
| Alaska | 23 |
| Alberta | 71 |
| Algeria | 98 |
| Andorra | 83 |
| Angola | 100, 101 |
| Anglo-Egyptian Soudan | 99 |
| Arabia | 92 |
| Argentine Republic | 77 |
| Arizona | 62 |
| Arkansas | 49 |
| Ashantee | 98 |
| Asia | 91 |
| Australia | 103 |
| Austria-Hungary | 87 |
| Baluchistan | 93 |
| Bahamas | 13 |
| Basutoland | 101 |
| Bechuanaland | 101 |
| Belgian Congo | 100 |
| Belgium | 83 |
| Bhutan | 93 |
| Bolivia | 75 |
| Borneo | 95 |
| Brazil | 76 |
| British Columbia | 71 |
| British East Africa | 100 |
| British Honduras | 72 |
| British India | 93 |
| British Isles | 79 |
| Bulgaria | 90 |
| California | 63 |
| Canada, Dom. of | 66 |
| Canal Zone | 18 |
| Cape of Good Hope | 101 |
| Celebes | 95 |
| Central America | 72 |
| Chile | 77 |
| China | 94 |
| Chosen | 91 |
| Cities, principal of Foreign Countries | 116–124 |
| Cities, principal of the United States | 125–126 |
| Colombia | 74 |
| Colorado | 61 |
| Connecticut | 27 |
| Corsica | 83 |
| Costa Rica | 72 |
| Cuba | 19 |
| Dahomey | 98 |
| Delaware | 30 |
| Denmark | 88 |
| Diagramatic Maps of the United States | 109–115 |
| Dist. of Columbia | 30 |
| Dominican Republic | 19 |
| Dom. of Canada | 66 |
| Ecuador | 74 |
| Egypt | 99 |
| England | 80 |
| Eritrea | 99 |
| Europe | 78 |
| Fiji Islands | 104 |
| Florida | 36 |
| Formosa (Taiwan) | 96 |
| France | 83 |
| French Equatorial Africa | 100 |
| French Somali Coast | 99 |
| Galveston Hurricane, Track of | 108 |
| Georgia | 35 |
| German E. Africa | 100 |
| German Empire | 84 |
| German S. W. Africa | 101 |
| Gibraltar | 85 |
| Greece | 90 |
| Greenland | 10 |
| Guatemala | 72 |
| Guiana | 76 |
| Haiti | 19 |
| Hawaii | 21 |
| Hemispheres | 11, 12 |
| Honduras | 72 |
| Iceland | 78 |
| Idaho | 58 |
| Illinois | 42 |
| India | 93 |
| Indiana | 41 |
| Indo-China | 94 |
| Iowa | 47 |
| Ireland | 82 |
| Italy | 86 |
| Jamaica | 19 |
| Japan | 96 |
| Java | 95 |
| Kamerun | 100 |
| Kansas | 53 |
| Kentucky | 39 |
| Labrador | 66 |
| Liberia | 98 |

PAGE

Louisiana..... 50
Luxemburg..... 84
Madagascar.....101
Maine..... 24
Malaysia..... 95
Manitoba..... 67
Maryland..... 30
Massachusetts..... 26
Mauritania..... 98
Mexico.....105
Michigan.....43, 44
Minnesota..... 46
Mississippi..... 38
Missouri..... 48
Monaco..... 83
Montana..... 57
Montenegro..... 90
Morocco..... 98
Mozambique.....101
Nebraska..... 54
Nepal..... 93
Netherlands, The..... 84
Nevada..... 63
New Brunswick..... 68
Newfoundland..... 63
New Hampshire..... 25
New Jersey..... 31
New Mexico..... 62
New South Wales.....103
New York..... 28
New Zealand.....104
Nicaragua..... 72
Nigeria..... 98
North America..... 13
North Carolina..... 34
North Dakota..... 56
North West Territories.. 66
Norway..... 88

PAGE

Nova Scotia..... 68
Nyasaland..... 97
Obock (Fr. Somali Coast) 99
Oceania.....102
Ohio..... 40
Oklahoma..... 52
Ontario..... 69
Orange Free State.....101
Oregon..... 64
Panama..... 72
Panama Canal, Description of.....15–17
Paraguay..... 77
Pennsylvania..... 29
Persia..... 92
Peru..... 75
Philippine Islands..... 22
Population of United States, Diagram of 106, 107
Porto Rico..... 20
Portugal..... 85
Portuguese East Africa..101
Prince Edward Island.. 68
Quebec..... 70
Queensland.....103
Rhode Island..... 27
Rhodesia.....101
Roumania..... 90
Russia..... 89
Salvador..... 72
San Marino..... 86
Sardinia..... 86
Saskatchewan..... 71
Scotland..... 81
Senegal..... 98
Servia..... 90
Siam..... 93
Siberia..... 91

PAGE

Sicily..... 86
Sierra Leone..... 98
Somali Land..... 97
South America..... 73
South Australia.....103
South Carolina..... 34
South Dakota..... 55
Spain..... 85
Sumatra..... 95
Swaziland.....101
Sweden..... 88
Switzerland..... 83
Tasmania.....104
Tennessee..... 39
Texas..... 51
Togo..... 98
Transvaal.....101
Tripoli..... 97
Tunis..... 97
Turkey in Asia..... 92
Turkey in Europe..... 90
Union of South Africa...101
United States..... 14
Uruguay..... 77
Utah..... 60
Venezuela..... 74
Vermont..... 25
Victoria.....103
Virginia..... 33
Wales..... 80
Walfish Bay.....101
Washington..... 65
Western Australia.....103
West Virginia..... 32
Wisconsin..... 45
World..... 10
Wyoming..... 59
Yukon..... 66

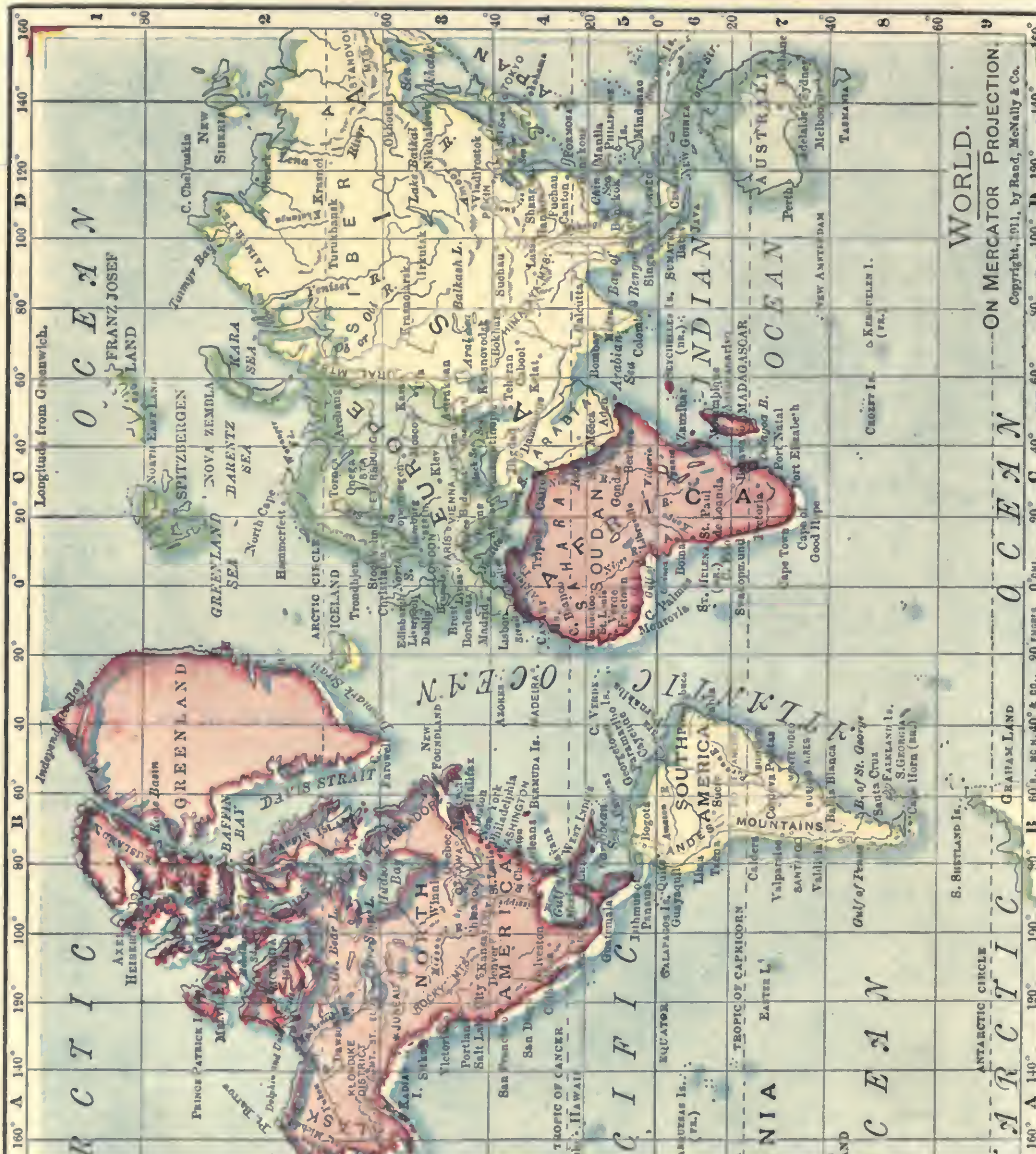
WORLD.
ON MERCATOR PROJECTION.
Copyright, 1911, by Rand, McNally & Co.
Longitude from Greenwich.

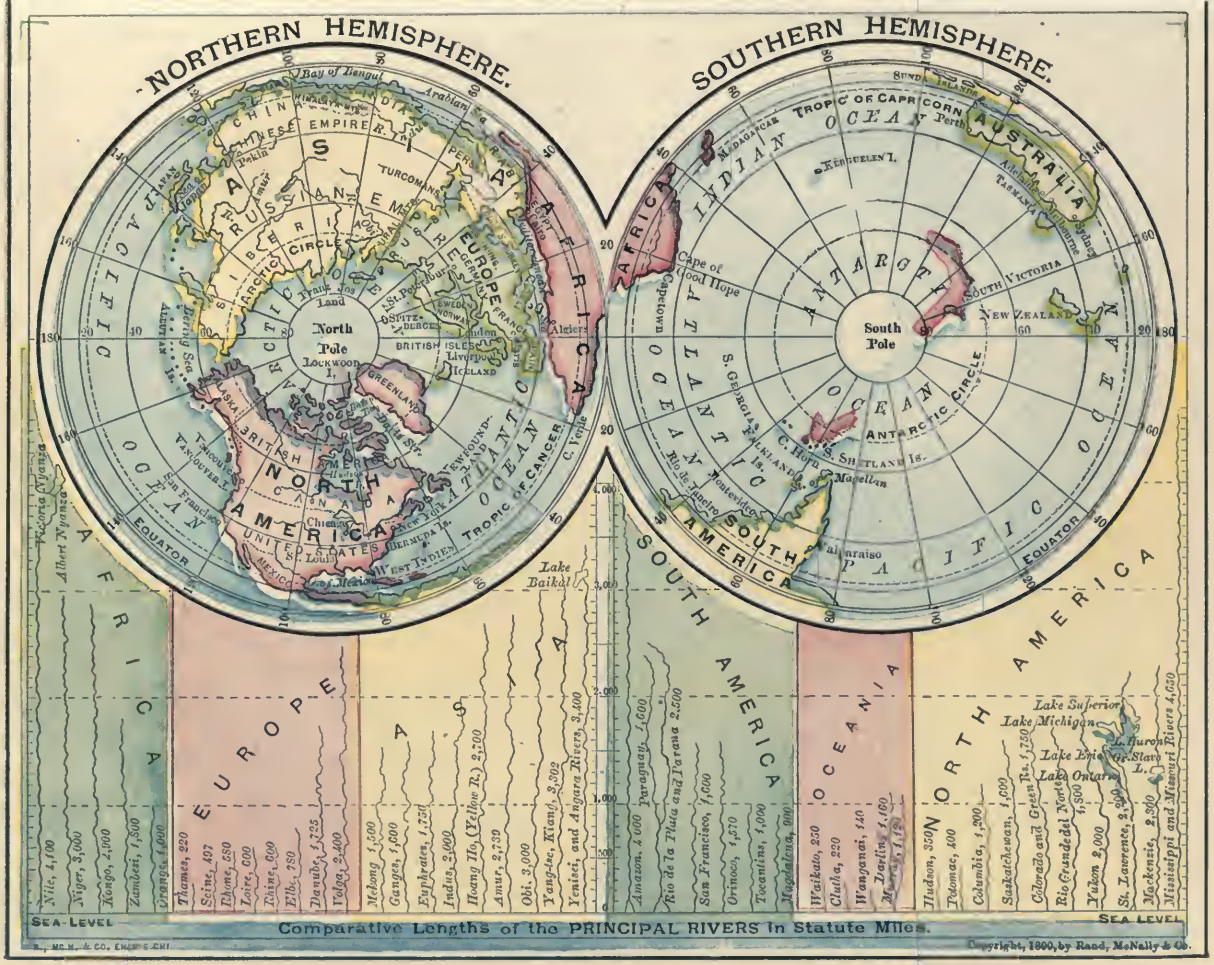
NORTHERN HEMISPHERE.
SOUTHERN HEMISPHERE.
North Pole
South Pole
Lake Baikal
Nile, 4,100
Niger, 3,000
Kongo, 2,900
Zambesi, 1,800
Orange, 1,000
Thames, 220
Seine, 497
Rhone, 560
Loire, 600
Dniester, 600
Elbe, 780
Danube, 1,725
Volga, 2,400
Mekong, 1,500
Ganges, 1,500
Euphrates, 1,750
Indus, 2,000
Amur, 2,700
Obi, 3,000
Yang-tse, Kiang, 3,302
Yenisei, and Angara Rivers, 3,400
Amazon, 4,000
Paraguay, 1,000
Rio de la Plata and Parana 2,500
San Francisco, 1,000
Orinoco, 1,070
Tocantins, 1,000
Magdalena, 800
Waikato, 250
Clutha, 220
Wanganui, 140
Darling, 1,100
Murray, 1,150
Hudson, 350
Potomac, 400
Columbia, 1,200
Saskatchewan, 1,600
Colorado and Green Rs. 1,750
Rio Grande del Norte 1,800
Yukon 2,000
St. Lawrence, 2,300
Mackenzie, 2,800
Mississippi and Missouri Rivers 4,630
Lake Superior
Lake Michigan
Lake Huron
Lake Erie
Gt. Slave L.
Lake Ontario
SEA-LEVEL
Comparative Lengths of the PRINCIPAL RIVERS in Statute Miles.
Copyright, 1899, by Rand, McNally & Co.

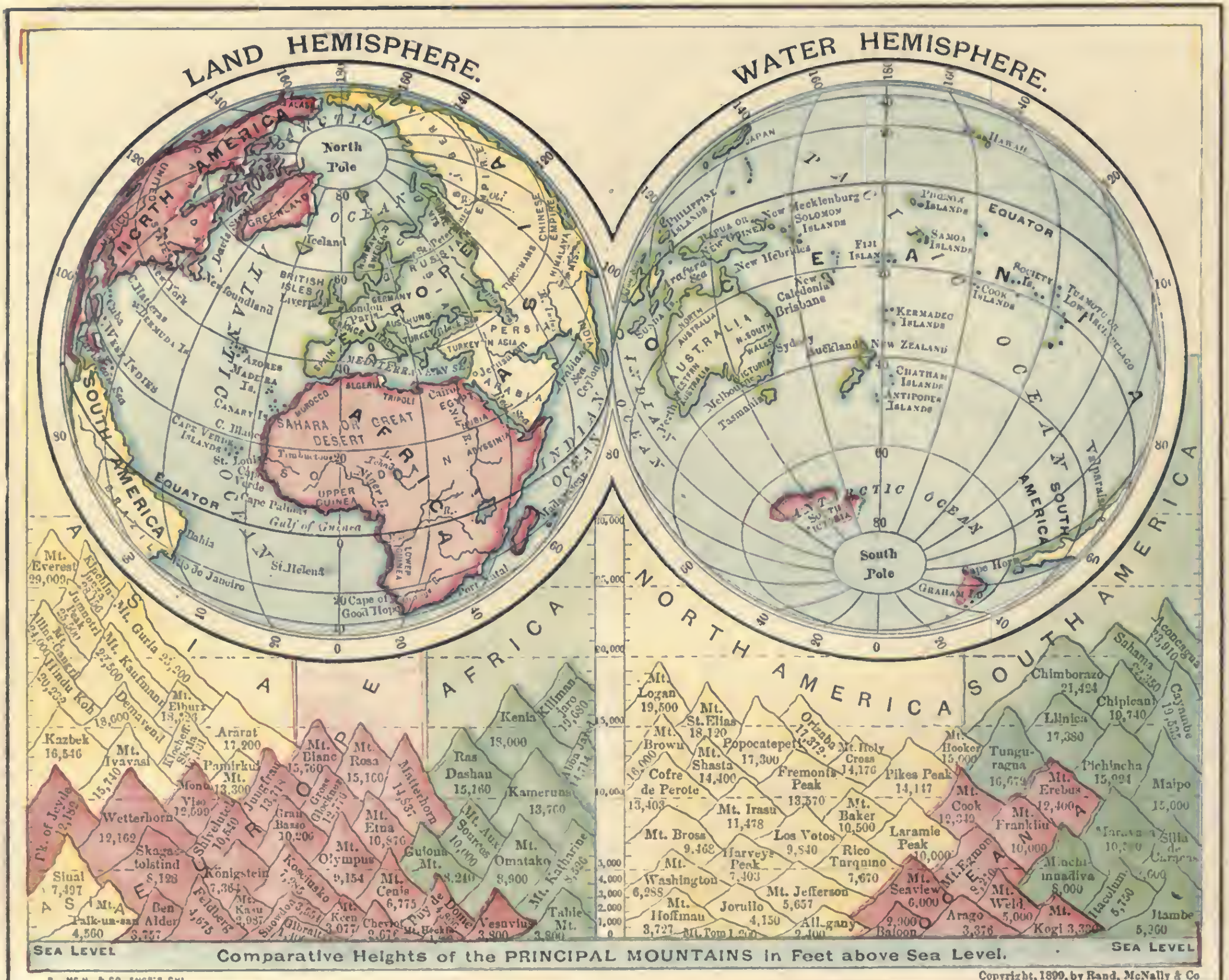
LAND HEMISPHERE.
WATER HEMISPHERE.
Comparative Heights of the PRINCIPAL MOUNTAINS in Feet above Sea Level.
SEA LEVEL
SEA LEVEL
R.. MC N. & CO. ENGR'S CHI.
Copyright, 1899, by Rand, McNally & Co

NORTH AMERICA.
SCALE OF STATUTE MILES.
0 100 200 300 400 500 600 700 800 900 1,000
Copyright, 1911, by Rand, McNally & Co.
Longitude West from Greenwich.
ARCTIC OCEAN
PACIFIC OCEAN
ATLANTIC OCEAN
GREENLAND (DANISH AMERICA)
BAFFIN BAY
DAVIS STRAIT
Hudson Strait
HUDSON BAY
LABRADOR
ALASKA
DOMINION OF CANADA
UNITED STATES
MEXICO
GULF OF MEXICO
CENTRAL AMERICA
CARIBBEAN SEA
WEST INDIES
GREATER ANTILLES
SOUTH AMERICA
BAHAMA ISLANDS (Br.)
TROPIC OF CANCER
Gulf of Campeachy
Gulf of Honduras
G. of Tehuantepec
WASHINGTON
OTTAWA
MEXICO
CHICAGO
NEW YORK
BOSTON
SAN FRANCISCO
Sacramento
Los Angeles
San Diego
Portland
Seattle
Salt Lake City
Denver
Omaha
St. Louis
New Orleans
Philadelphia
Baltimore
Pittsburg
Cleveland
Buffalo
Detroit
Milwaukee
Minneapolis
St. Paul
Duluth
Winnipeg
Regina
Calgary
Edmonton
Montreal
Toronto
Quebec
Halifax
Dawson
Juneau
Sitka
Pt. Barrow
Bering Sea
Beaufort Sea
Yukon
Great Slave L.
Great Bear Lake
Lake Athabasca
Winnipeg L.
Newfoundland
St. Johns
Cape Hatteras
Charleston
Savannah
Jacksonville
Atlanta
Memphis
Houston
Galveston
San Antonio
Austin
El Paso
Havana
Kingston
Jamaica (Br.)
Santo Domingo
Porto Rico
Bermuda Is. (Br.)
Acapulco
Vera Cruz
Monterey
Chihuahua
Managua
San Salvador
Guatemala
Panama
Bogota

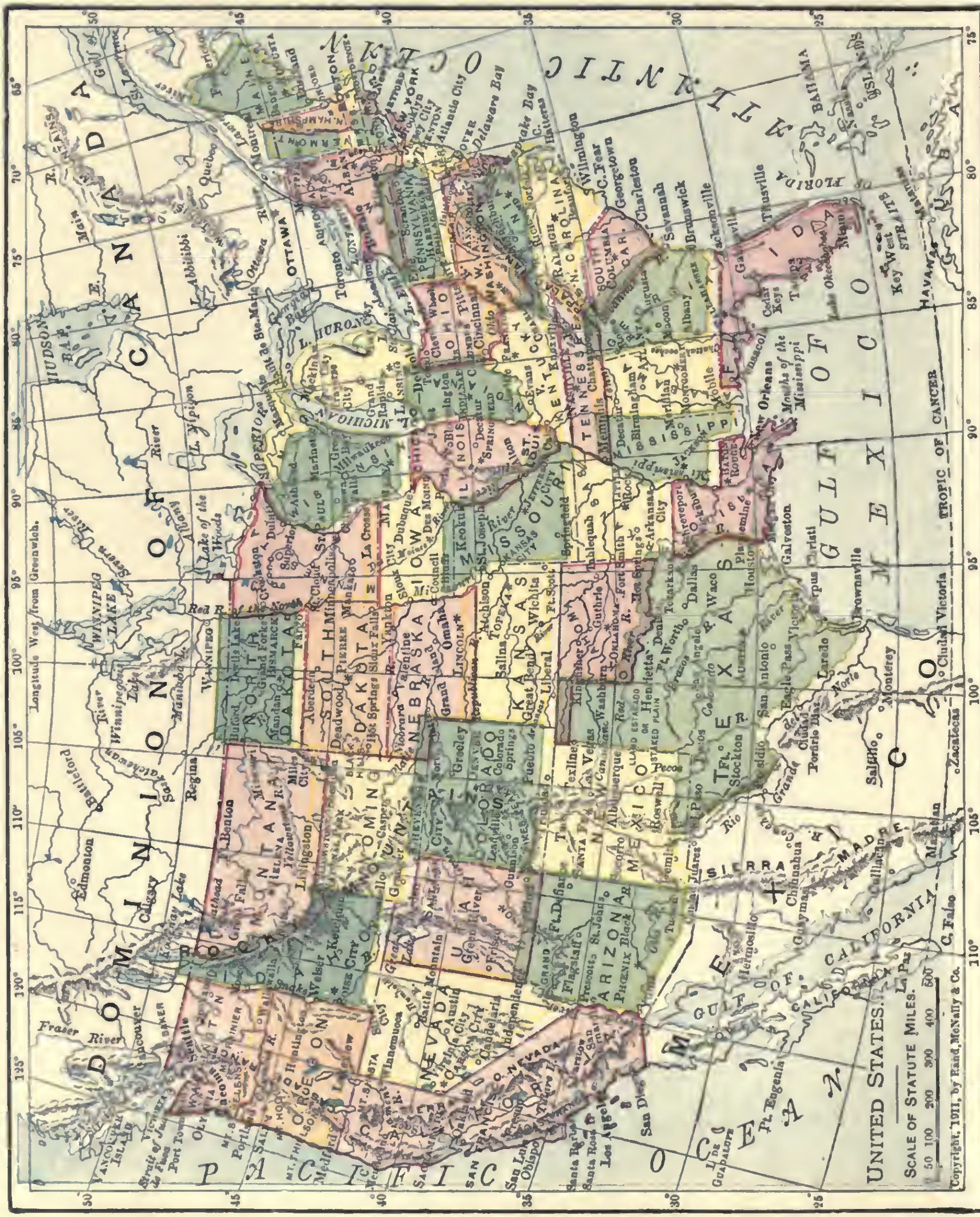
UNITED STATES.
SCALE OF STATUTE MILES.
Copyright, 1911, by Rand, McNally & Co.

# CANAL ZONE.

The Canal Zone contains about 448 square miles. It begins at a point three marine miles from mean low water mark in each ocean, and extends for five miles on each side of the center line of the route of the Canal. It includes the group of islands in the Bay of Panama named Perico, Naos, Culebra and Flamenco. The cities of Panama and Colon are excluded from the Zone, but the United States has the right to enforce sanitary ordinances in those cities, and to maintain public order in them in case the Republic of Panama should not be able, in the judgment of the United States to do so.

Of the 448 square miles of Zone territory, the United States owns the larger portion, the exact amount of which is being determined by survey. Under the treaty with Panama, the United States has the right to acquire by purchase, or by the exercise of the right of eminent domain, any lands, buildings, water rights, or other properties necessary and convenient for the construction, maintenance, operation, sanitation, and protection of the Canal, and it can, therefore, at any time acquire the lands within the zone boundaries which are owned by private persons.

## THE PANAMA CANAL.

The entire length of the Canal from deep water in the Atlantic to deep water in the Pacific is about 50 miles. Its length from shore-line to shore-line is about 40 miles. In passing through it from the Atlantic to the Pacific, a vessel will enter the approach channel in Limon Bay, which will have a bottom width of 500 feet and extend to Gatun, a distance of about 7 miles. At Gatun, it will enter a series of 3 locks in flight and be lifted 85 feet to the level of Gatun Lake. It may steam at full speed through this lake, in a channel varying from 1,000 to 500 feet in width, for a distance of about 24 miles, to Bas Obispo, where it will enter the Culebra Cut. It will pass through the Cut, a distance of about 9 miles, in a channel with a bottom width of 300 feet, to Pedro Miguel. There it will enter a lock and be lowered 30⅓ feet to a small lake, at an elevation of 54⅔ feet above sea level, and will pass through this for about 1½ miles to Miraflores. There it will enter 2 locks in series and be lowered to sea level, passing out into the Pacific through a channel about 8½ miles in length, with a bottom width of 500 feet. The depth of the approach channel on the Atlantic side, where the maximum tidal oscillation is 2½ feet, will be 41 feet at mean tide, and on the Pacific side, where the maximum oscillation is 21 feet, the depth will be 45 feet at mean tide.

Throughout the first 16 miles from Gatun, the width of the Lake channel will be 1,000 feet; then for 4 miles it will be 800 feet, and for 4 miles more, to the northern entrance of Culebra Cut at Bas Obispo, it will be 500 feet. The depth will vary from 85 to 45 feet. The water level in the Cut will be that of the Lake, the depth 45 feet, and the bottom width of the channel 300 feet.

Three hundred feet is the minimum bottom width of the Canal. This width begins about half a mile above Pedro Miguel Locks and extends about 8 miles through Culebra Cut, with the exception that at all angles the channel is widened sufficiently to allow a 1,000-foot vessel to make the turn. The Cut has eight angles, or about one to every mile. The 300-foot widths are only on tangents between the turning basins at the angles. The smallest of these angles is 7° 36′, and the largest 30′.

Excavation to May 1, 1911.

| | | Cubic Yards. |
|---|---|---|
| By French Companies | | 78,146,960 |
| French excavation useful to present Canal | | 29,908,000 |
| By Americans— | | |
| Dry excavation | 84,112,947 | |
| Dredges | 50,976,485 | |
| | | 135,089,432 |
| May 4 to December 31, 1904 | 243,472 | |
| January 1 to December 31, 1905 | 1,799,227 | |

See last page of Atlas.

| | |
|---|---|
| January 1 to December 31, 1906 | 4,948,497 |
| January 1 to December 31, 1907 | 15,765,290 |
| January 1 to December 31, 1908 | 37,116,735 |
| January 1 to December 31, 1909 | 35,096,166 |
| January 1 to December 31, 1910 | 31,437,677 |
| January 1 to May 1, 1911 | 11,343,456 |

Excavation By Divisions.
May 4, 1904 to May 1, 1911.

| Divisions | Amount excavated. | | Remaining to be excavated. | |
|---|---|---|---|---|
| Atlantic | | | | |
| Dry excavation | 8,001,503 | | 271,551 | |
| Dredges | 23,547,215 | 31,548,718 | 11,537,076 | 11,808,627 |
| Central | | | | |
| Culebra Cut | 62,814,749 | | 21,371,975 | |
| All other points | 11,761,299 | 74,576,048 | 1,176,995 | 22,548,970 |
| Pacific | | | | |
| Dry excavation | 3,322,902 | | 3,057,240 | |
| Dredges | 28,302,852 | 31,625,754 | 7,372,409 | 10,429,649 |
| Grand Totals | | 137,750,520 | | 44,787,246 |

## CANAL FORCE, QUARTERS AND SUPPLIES.

The Canal force is recruited and housed by the Quartermaster's Department which has two general branches, labor and quarters, and material and supplies. Through the labor and quarters branch there have been brought to the Isthmus 43,432 laborers, of whom 11,797 came from Europe, 19,448 from Barbados, the balance from other islands in the West Indies and from Colombia. No recruiting is required at present, the supply of labor on the Isthmus being ample.

On May 1, 1911, the total force of the Isthmian Canal Commission and Panama Railroad Company, actually at work, was divided as follows:

| | |
|---|---|
| Isthmian Canal Commission | 28,132 |
| Panama Railroad Company (proper) | 4,106 |
| Panama Railroad Relocation | 2,322 |
| Panama Railroad Commissary | 1,019 |

The officials, clerical force, construction men and skilled artisans of the Isthmian Canal Commission and the Panama Railroad Company, 5,300 in number, practically all of them Americans. Of the unskilled laborers, about 4,500 are Europeans, mainly Spaniards, with a few Italians and other races. The remainder, about 25,000 are West Indians.

The material and supply branch carries a stock of supplies for the Commission and Panama Railroad valued approximately at $4,500,000. About $12,000,000 worth of supplies are purchased annually, requiring the discharge of one steamer each day.

The Canal and Panama Railroad forces are supplied with food, clothing and other necessaries through the Subsistence Department.

## CANAL STATISTICS.

| | |
|---|---|
| Length from deep water to deep water (miles) | 50 |
| Length from shore-line to shore-line (miles) | 40 |
| Bottom width of channel, maximum (feet) | 1000 |
| Bottom width of channel, minimum, 9 miles, Culebra Cut (feet) | 300 |
| Locks, in pairs | 12 |
| Locks, usable length (feet) | 1000 |
| Locks, usable width (feet) | 110 |
| Gatun Lake, area (square miles) | 164 |
| Gatun Lake, channel depth (feet) | 85 to 45 |

## CANAL ZONE—Continued.

| | |
|---|---|
| Culebra Cut, channel depth (feet) | 45 |
| Excavation, estimated total (cubic yards) | 182,537,766 |
| Excavation, amount accomplished May 1, 1911 (cubic yards) | 137,750,520 |
| Excavation by the French (cubic yards) | 78,146,960 |
| Excavation by French, useful to present Canal, (cubic yards) | 29,908,000 |
| Excavation by French, estimated value to Canal | $ 25,389,240 |
| Value of all French property | $ 42,799,826 |
| Concrete, total estimated for Canal (cubic yards) | 5,000,000 |
| Time of transit through completed Canal (hours) | 10 to 12 |
| Time of passage through locks (hours) | 3 |
| Relocated Panama Railroad, estimated cost | $ 9,000,000 |
| Relocated Panama Railroad, length (miles) | 47.1 |
| Canal Zone, area (square miles) | 448 |
| Canal and Panama Railroad force actually at work (about) | 35,000 |
| Canal and Panama Railroad force, Americans (about) | 5,000 |
| Cost of Canal, estimated total | $ 375,000,000 |
| Work begun by Americans | May 4, 1904 |
| Date of Completion | Jan. 1, 1915 |

## VALUE OF THE $40,000,000 FRENCH PURCHASE.

A careful official estimate has been made by the Canal Commission of the value to the Commission at the present time of the franchises, equipment, material, work done, and property of various kinds for which the United States paid the French Canal Company $40,000,000. It places the total value at $42,799,826, divided as follows:

| | |
|---|---|
| Excavation, useful to the Canal, 29,708,000 cubic yards | $25,389,240.00 |
| Panama Railroad Stock | 9,644,320.00 |
| Plant and material, used and sold for scrap | 2,112,063.00 |
| Buildings, used | 2,054,203.00 |
| Surveys, plans, maps and records | 2,000,000.00 |
| Land | 1,000,000.00 |
| Clearings, roads, etc | 100,000.00 |
| Ship channel in Panama Bay, four years' use | 500,000.00 |
| Total | $42,799,826.00 |

## APPROPRIATIONS.

| | |
|---|---|
| Payment to the New Panama Canal Company | $ 40,000,000.00 |
| Payment to the Republic of Panama | 10,000,000.00 |
| Appropriation, June 28, 1902 | 10,000,000.00 |
| Appropriation, December 21, 1905 | 11,000,000.00 |
| Deficiency, February 27, 1906 | 5,990,786.00 |
| Appropriation, June 30, 1906 | 25,456,415.08 |
| Appropriation, March 4, 1907 | 27,161,367.50 |
| Deficiency, February 15, 1908 | 12,178,900.00 |
| Appropriation, May 27, 1908 | 29,187,000.00 |
| Deficiency, March 4, 1909 | 5,458,000.00 |
| Appropriation, March 4, 1909 | 33,638,000.00 |
| Deficiency, February 25, 1910 | 76,000.00 |
| Appropriation, June 25, 1910 | 37,855,000.00 |
| Private Act. Relief of Elizabeth G. Martin | 1,200.00 |
| Private Act. Relief of Marcellus Troxell | 1,500.00 |
| Private Act. Relief of W. L. Miles | 1,704.18 |
| Private Act. Relief of Chas. A. Caswell | 1,056.00 |
| Appropriation, March 4, 1911 | 45,560,000.00 |
| Total | $293,566,928.76 |

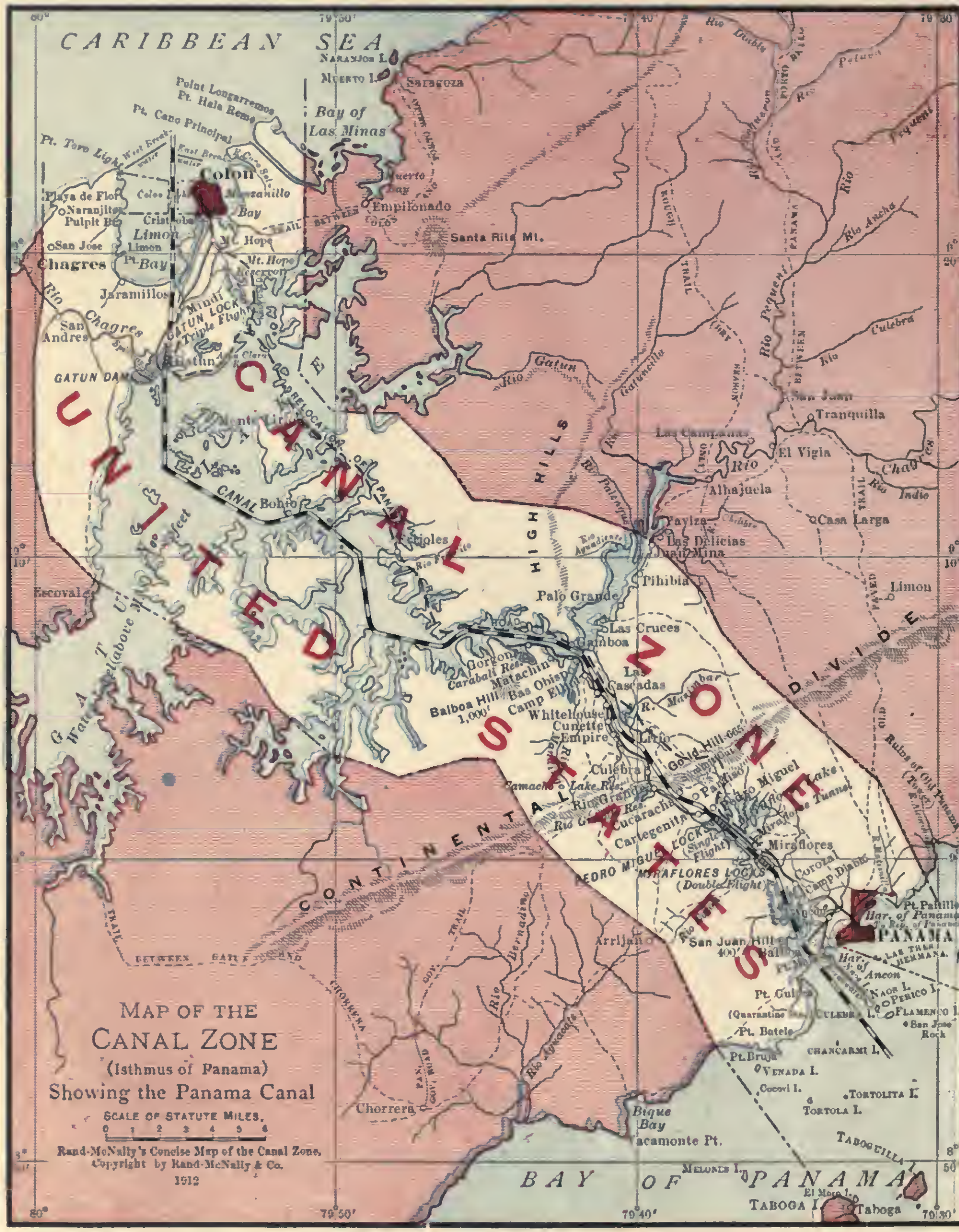


MAP OF THE CANAL ZONE
(Isthmus of Panama)
Showing the Panama Canal

SCALE OF STATUTE MILES.
0 1 2 3 4 5 6

Rand-McNally's Concise Map of the Canal Zone.
Copyright by Rand-McNally & Co.
1912

CUBA, JAMAICA AND HAITI ISLANDS.
SCALE OF STATUTE MILES.
Copyright, 1911, by Rand, McNally & Co.
BAHAMA ISLANDS (BRITISH)
GREAT BAHAMA BANK
TONGUE OF OCEAN
EXUMA SOUND
HAVANA
CARIBBEAN SEA
GULF OF GUACANAYABO
JAMAICA (BRITISH)
KINGSTON
ATLANTIC OCEAN
DOMINICAN REPUBLIC
SCALE OF MILES.
RAND, MC NALLY & CO., ENGRAVERS, CHICAGO.

PORTO RICO.
SCALE OF STATUTE MILES.
0 5 10 20 30
Railroads
Main Roads
Cart Roads
Longitude West B from Greenwich.
ATLANTIC OCEAN
CARIBBEAN SEA
MAYAGUEZ
PONCE
ARECIBO
SAN JUAN
HUMACAO
VIEQUES
Copyright, 1899, by Rand, McNally & Co.
SAN JUAN,
(Porto Rico Island.)
SCALE OF STATUTE MILES.
0 ¼ 1 2
CABRAS ISLAND
(Two large Hospitals on this Island)
CASTILLO
Morro Point
(Signal Sta.)
CEMETERY
Palo Seco Pt.
Bayamon River
Bayamon Road
Catano Point
Catano Landing
Catano Inlet
San Fernando Bridge
Pachla Viejo Bay
Puerto Nuevo R.
Hondo Inlet
Renta Inlet
Martin Peña Inlet
Cangrejos
Mirafiores Cut
Hitching Place
Meta Redonda Is.
Grand Isla
Mangle Is.
Simonoso Entrance
Ponce Magazine
Guard Ho.
Cuevas Bay
Cuevas Landing
Arsenal Ho.
Gilberto Landing
Fort San Antonio
S. Antonio Bridge
Fort S. Geronimo
Escambron Pt.
El Boqueron
St. Georges Channel
San Geronimo
Powder Magazine
Guard House
Copyright, 1896, by Rand, McNally & Co.
ISLANDS EAST OF PORTO RICO.
SCALE OF STATUTE MILES.
0 5 10 20 30
ANEGADA I. (Br.)
VIRGIN IS.
JOST VAN DYKE I. (Br.)
TORTOLA I.
Road Town
VIRGIN GORDA I. (Br.)
ISLA CULEBRA (U. S.)
ST. THOMAS I. (Dan.)
ST. JOHN I. (Dan.)
CULEBRITA
ISLA DE VIEQUES (U. S.)
CARIBBEAN SEA
Christiansted
Frederiksted
I. STA. CRUZ (St. Croix I.) (Dan.)

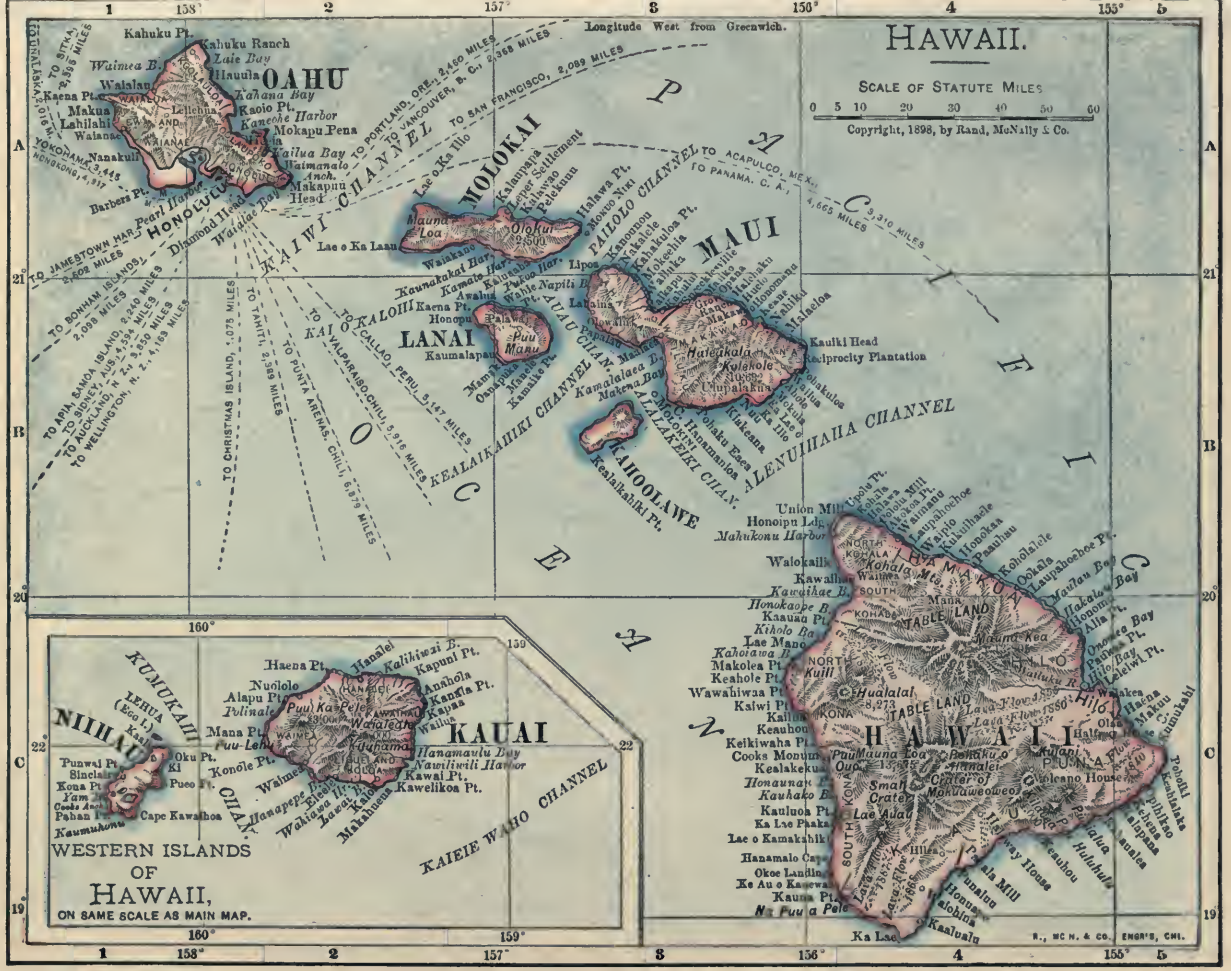
HAWAII.
SCALE OF STATUTE MILES
0 5 10 20 30 40 50 60
Copyright, 1898, by Rand, McNally & Co.
Longitude West from Greenwich.
OAHU
MOLOKAI
MAUI
LANAI
KAHOOLAWE
KAUAI
NIIHAU
HAWAII
PACIFIC OCEAN
KAIWI CHANNEL
KALOHI CHANNEL
ALENUIHAHA CHANNEL
KEALAIKAHIKI CHANNEL
KAIEIE WAHO CHANNEL
WESTERN ISLANDS OF HAWAII, ON SAME SCALE AS MAIN MAP.
R., MC N. & CO. ENGR'S, CHI.

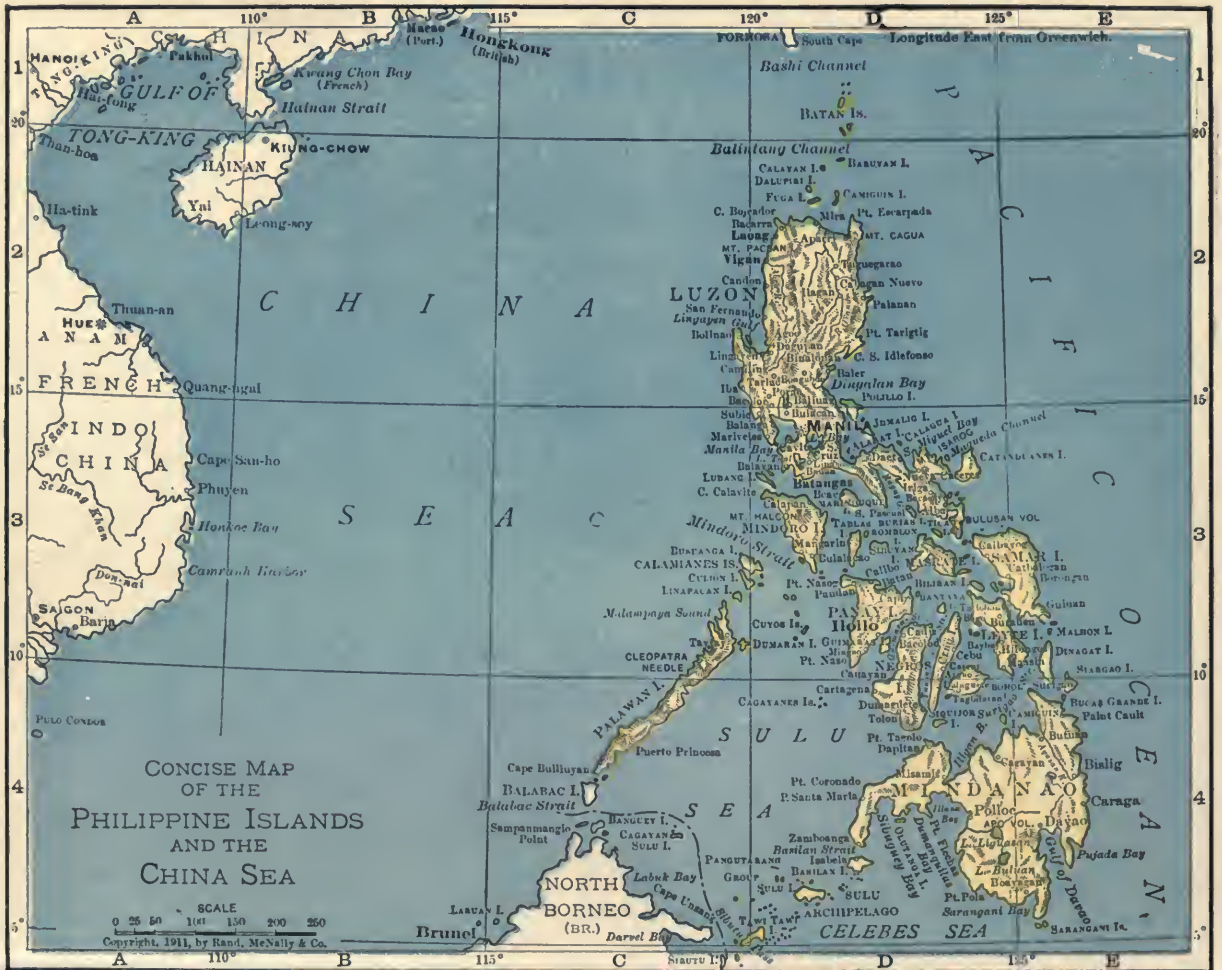
CONCISE MAP OF THE PHILIPPINE ISLANDS AND THE CHINA SEA
SCALE
0 25 50 100 150 200 250
Copyright, 1911, by Rand, McNally & Co.
Longitude East from Greenwich.
CHINA SEA
PACIFIC OCEAN
SULU SEA
CELEBES SEA
GULF OF TONG-KING
HANOI
TONG-KING
Pakhoi
Hai-fong
Kwang Chon Bay (French)
Hainan Strait
Hongkong (British)
Macao (Port.)
KIUNG-CHOW
HAINAN
Yai
Leong-soy
Ha-tink
Than-hoa
Thuan-an
HUE
ANAM
FRENCH INDO CHINA
Quang-ngai
Cape San-ho
Phuyen
Hon-ke Bay
Camranh Harbor
Donnai
SAIGON
Baria
St. Sao
St. Bang Kiang
PULO CONDOR
FORMOSA
South Cape
Bashi Channel
BATAN IS.
Balintang Channel
BABUYAN I.
CALAYAN I.
DALUPIAI I.
FUGA I.
CAMIGUIN I.
C. Bojador
Bacarra
Laoag
Mira
Pt. Escarpada
MT. CAGUA
MT. PACSAN
Vigan
Tuguegarao
Candon
Cagayan Nuevo
LUZON
San Fernando
Lingayen Gulf
Bolinao
Palanan
Pt. Tarigtig
C. S. Idlefonso
Baler
Dingalan Bay
POLILLO I.
Subic
Balanga
Mariveles
Manila Bay
MANILA
JOMALIG I.
CALOUCA I.
Lamon Bay
Tayabas Bay
CATANDUANES I.
LUBANG I.
C. Calavite
Batangas
Balayan
MT. MALCOMPUGUI
MINDORO I.
Mindoro Strait
TABLAS
SIBUYAN I.
ROMBLON
BULUSAN VOL.
BUSFANGA I.
CALAMIANES IS.
CULION I.
LINAPACAN I.
Pt. Naso
Paluan
SAMAR I.
Calbayog
Catbalogan
Borongan
Guiuan
Malampaya Sound
CUYOS IS.
DUMARAN I.
PANAY I.
Iloilo
Capiz
Bacolod
Cebu
LEYTE I.
Tacloban
Hilongos
Ormoc
MALBON I.
DINAGAT I.
MIARGAO I.
CLEOPATRA NEEDLE
PALAWAN I.
NEGROS I.
Dumaguete
Tolong
CAGAYANES IS.
Cartagena
BOHOL
SIQUIJOR I.
CAMIGUIN I.
BUCAS GRANDE I.
Palat Cault
Butuan
Bislig
Puerto Princesa
Cape Bulliuyan
BALABAC I.
Balabac Strait
Pt. Tsenlo
Daplitan
Pt. Coronado
P. Santa Maria
Misamis
MINDANAO
Caraga
Pollok
ARO VOL.
Davao
Gulf of Davao
Pujada Bay
Sampanmangio Point
BANGUEY I.
CAGAYAN SULU I.
Zamboanga
Basilan Strait
Isabela
PANGUTARAN GROUP
BASILAN I.
SULU I.
SULU ARCHIPELAGO
Pt. Pola
Sarangani Bay
SARANGANI IS.
Labuk Bay
Cape Unsang
NORTH BORNEO (BR.)
Darvel Bay
Brunei
LABUAN I.
SIAUTU I.
Sibuto Pass
Tawi Tawi
Sibuguey Bay
Dumanquilas Bay
Pt. Fiedes
Illana Bay
Lake Buliran
Boxtegan
Lake Liguasan

ALASKA
STATUTE MILES, 235 = 1 INCH.
0 50 100 200 300
Rand-McNally's Concise Map of Alaska.
Copyright by Rand-McNally & Co.
Longitude West from Greenwich.
ARCTIC OCEAN
BERING SEA
NORTH PACIFIC OCEAN
GULF OF ALASKA
BRISTOL BAY
ASIA
ALEUTIAN ISLANDS
DOMINION OF CANADA
YUKON
BRITISH COLUMBIA
ROCKY MTS.
ENDICOTT RANGE
ALASKA RANGE
ALEUTIAN RANGE
CHUGACH MTS.
SEWARD PENINSULA
KENAI PENINSULA
KLONDIKE REGION
ALEXANDER ARCHIPELAGO
Nome
Dawson
Juneau
Skagway
Valdez
Fort Yukon
St. Michael
Mt. McKinley
Mt. St. Elias
Kuskokwim R.
Norton Sound
Cook Inlet
Kotzebue Sound
Point Barrow
Kodiak
Unimak
Unalaska
Pribilof Islands
St. Lawrence I.
Nunivak I.

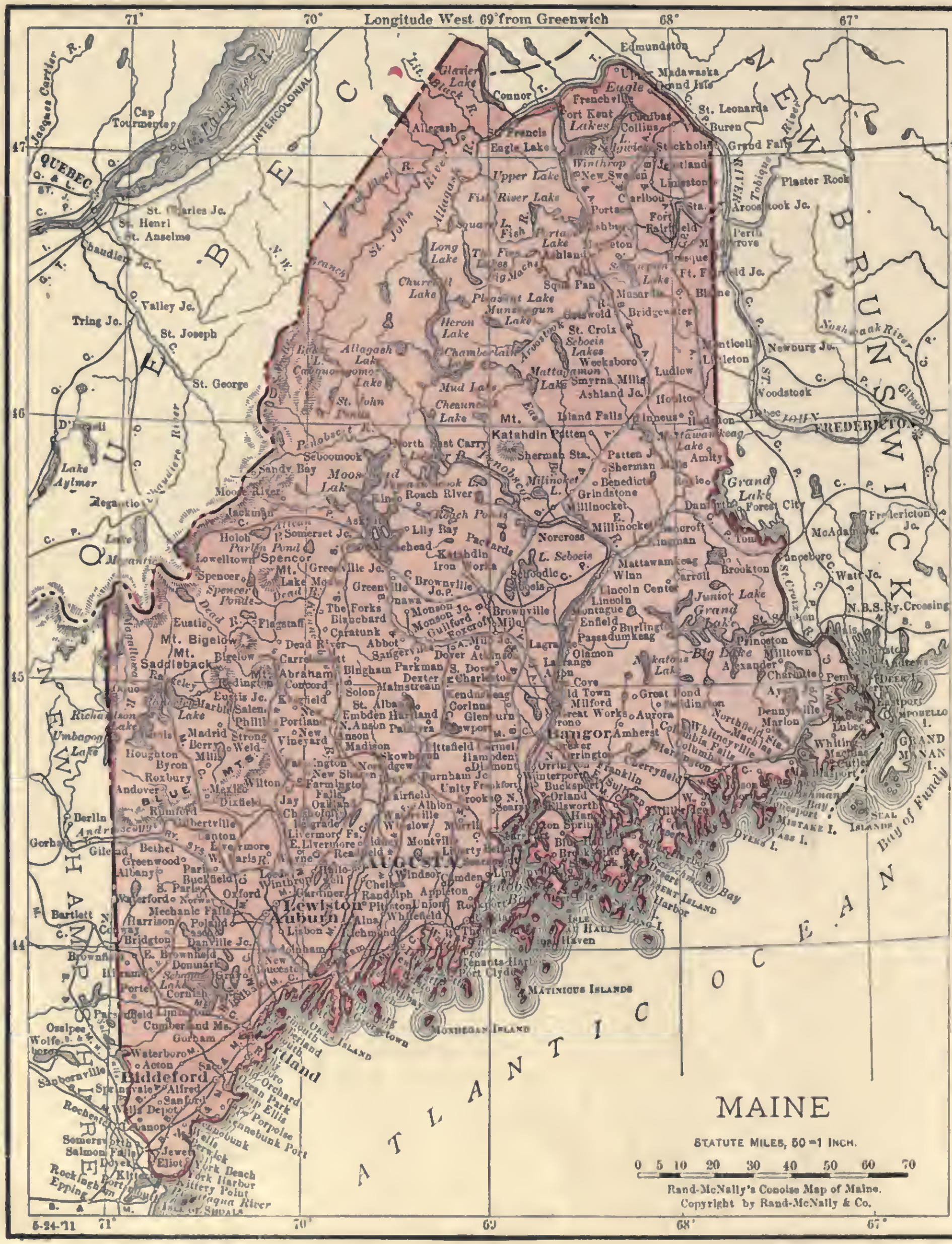
MAINE
STATUTE MILES, 50 = 1 INCH.
0 5 10 20 30 40 50 60 70
Rand-McNally's Concise Map of Maine.
Copyright by Rand-McNally & Co.
Longitude West 69° from Greenwich
71°
70°
68°
67°
69
47
46
45
44
5-24-'11
QUEBEC
NEW BRUNSWICK
NEW HAMPSHIRE
ATLANTIC OCEAN
Bay of Fundy
FREDERICTON
Augusta
Bangor
Lewiston
Auburn
Portland
Biddeford
Mt. Katahdin
Moosehead Lake
Grand Lake
Houlton
Caribou
Presque Isle
Fort Kent
Edmundston
Eagle Lake
Fish River Lake
Chamberlain Lake
Allagash Lake
Millinocket
Dover
Skowhegan
Waterville
Farmington
Rumford
Belfast
Rockland
Camden
Bucksport
Ellsworth
Machias
Eastport
Calais
Lubec
Bar Harbor
Old Town
Brunswick
Bath
Saco
Sanford
Kittery
York Beach
Monhegan Island
Matinicus Islands
Grand Manan I.
Seal Islands
Isle of Shoals
Mt. Bigelow
Saddleback
Mt. Abraham
Blue Mts.
Lake Aylmer
Lake Megantic
Umbagog Lake
Richardson Lake
Sebago Lake
Berlin
Gorham
Conway
Bartlett
Rochester
Somersworth
Dover
Portsmouth
Piscataqua River
Englishman Bay
Frenchman Bay
Penobscot Bay
St. John River
Aroostook
Penobscot R.
Kennebec R.
Dead R.
St. Croix

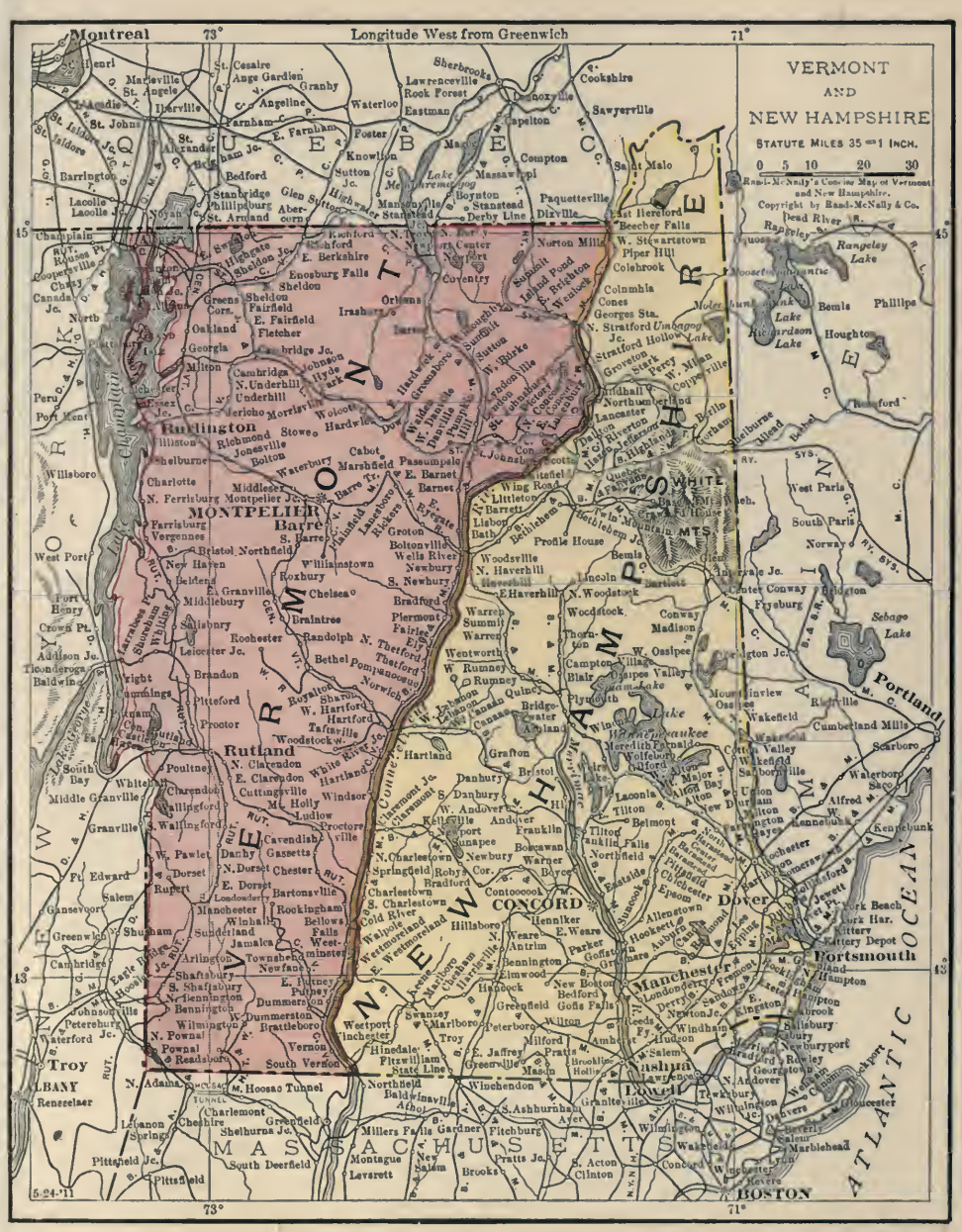
VERMONT
AND
NEW HAMPSHIRE
STATUTE MILES 35 = 1 INCH.
0 5 10 20 30
Rand-McNally's Concise Map of Vermont and New Hampshire.
Copyright by Rand-McNally & Co.
Longitude West from Greenwich
Montreal
Burlington
MONTPELIER
Barre
Rutland
CONCORD
Manchester
Portsmouth
Dover
Lowell
BOSTON
Portland
Troy
ALBANY
Rangeley Lake
Sebago Lake
Lake Winnipesaukee
Lake Champlain
WHITE MTS.
ATLANTIC OCEAN
MASSACHUSETTS
NEW HAMPSHIRE
VERMONT
QUEBEC
MAINE
5-24-11

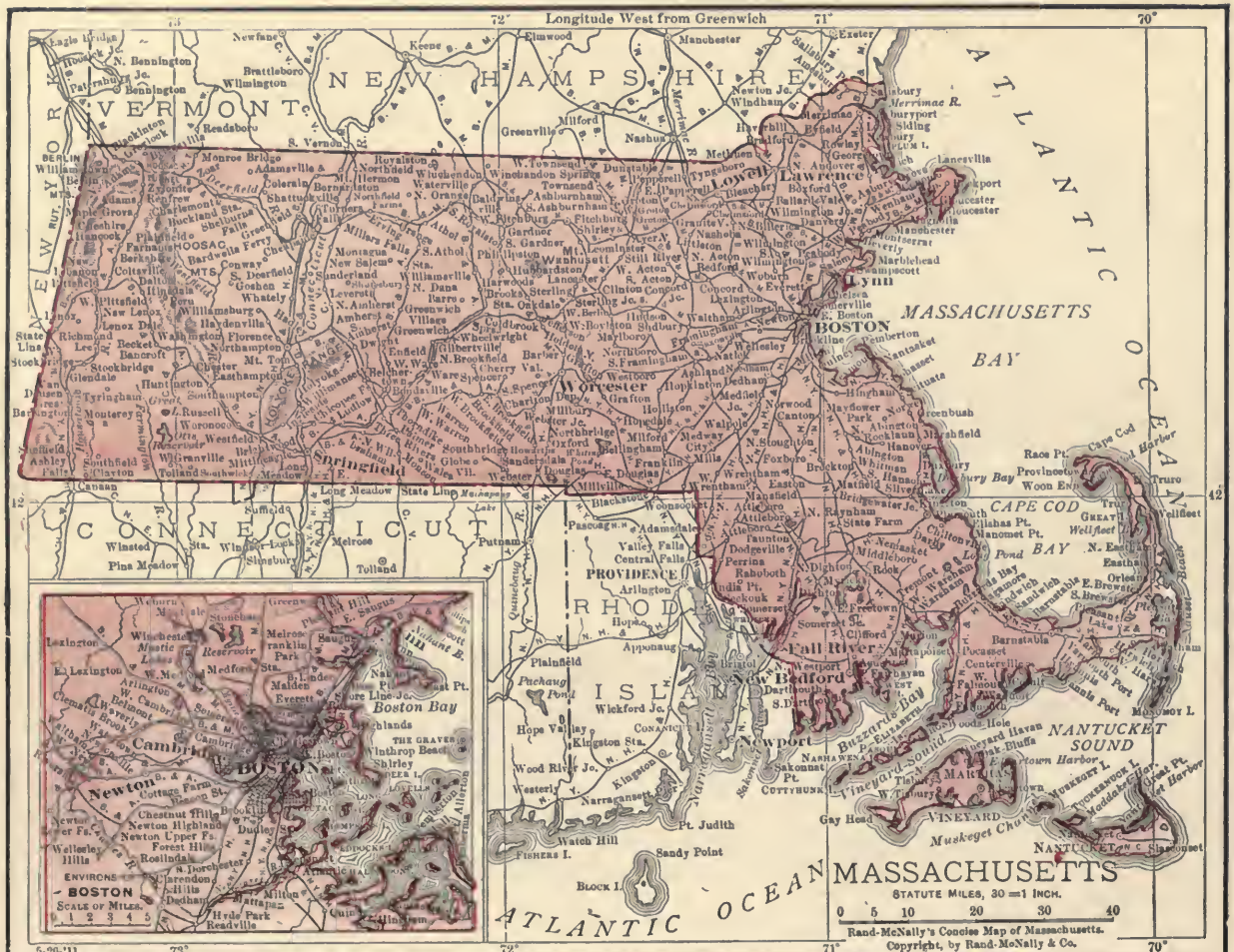
Longitude West from Greenwich
72°
71°
70°
NEW HAMPSHIRE
VERMONT
CONNECTICUT
RHODE ISLAND
ATLANTIC OCEAN
MASSACHUSETTS BAY
CAPE COD BAY
NANTUCKET SOUND
BOSTON
Lowell
Lawrence
Lynn
Worcester
Springfield
PROVIDENCE
Fall River
New Bedford
Newport
Cambridge
Newton
Boston Bay
Cape Cod
Nantucket
Vineyard Sound
Buzzards Bay
Narragansett Bay
Block I.
Sandy Point
Watch Hill
Gay Head
Muskeget Channel
MASSACHUSETTS
STATUTE MILES, 30 = 1 INCH.
0 5 10 20 30 40
Rand-McNally's Concise Map of Massachusetts.
Copyright, by Rand-McNally & Co.
ENVIRONS BOSTON
SCALE OF MILES.
1 2 3 4 5
5-26-'11
73°
72°
71°
70°
42°

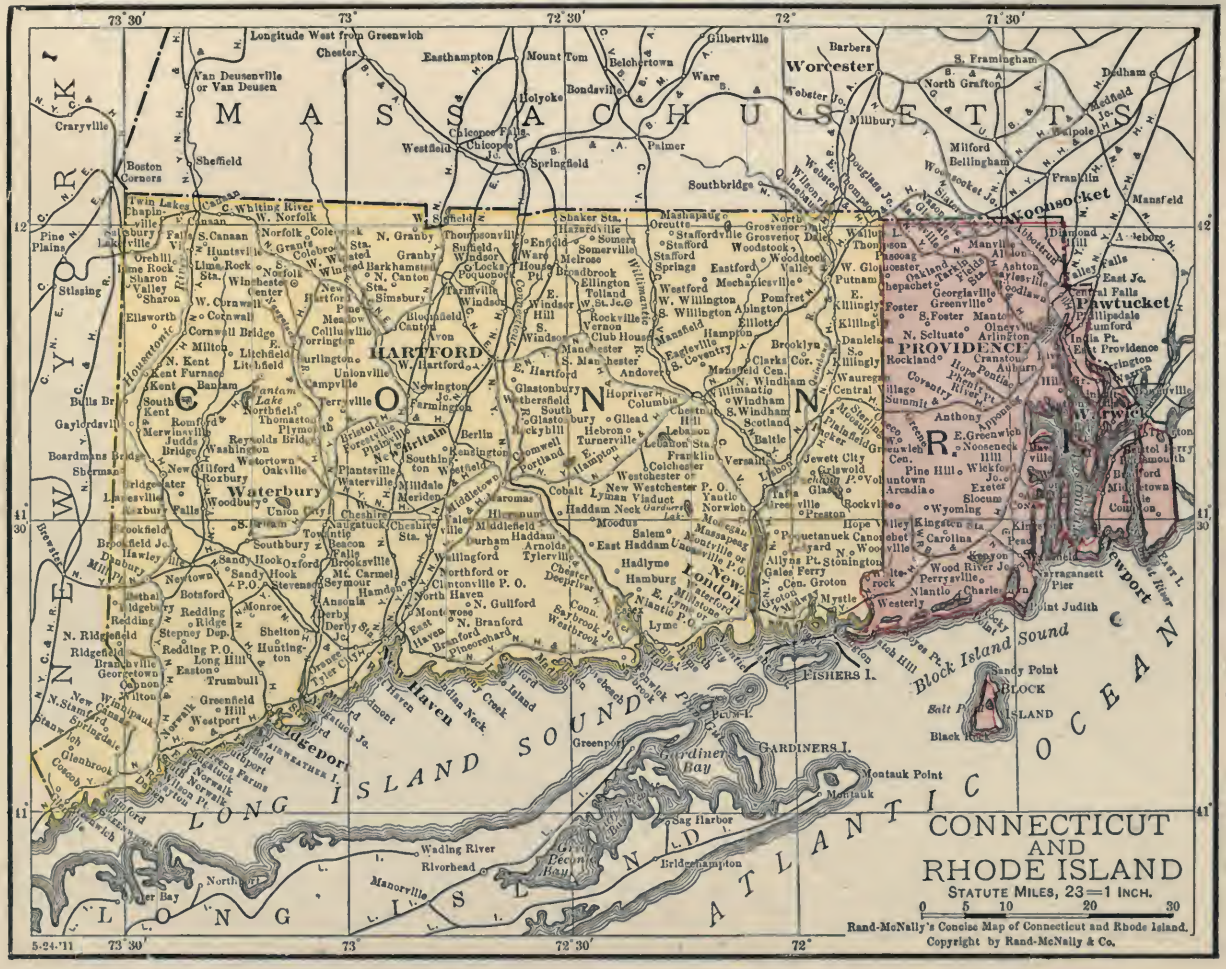
CONNECTICUT
AND
RHODE ISLAND
STATUTE MILES, 23=1 INCH.
0 5 10 20 30
Rand-McNally's Concise Map of Connecticut and Rhode Island.
Copyright by Rand-McNally & Co.
MASSACHUSETTS
NEW YORK
CONNECTICUT
RHODE ISLAND
ATLANTIC OCEAN
LONG ISLAND SOUND
Block Island Sound
Longitude West from Greenwich
Worcester
Springfield
Hartford
New Haven
Bridgeport
Waterbury
Pawtucket
Woonsocket
Providence
Newport
New London
Gardiner Bay
Montauk Point
Sag Harbor
Riverhead
Wading River
Manorville
Bridgehampton
Greenport
Fishers I.
Gardiners I.
Block Island
Sandy Point
Black Rock
Point Judith
Narragansett Pier
Westerly
Stonington
Mystic
Norwalk
Stamford
Greenwich
Port Jefferson
Northport
Bay Shore
Babylon
Sayville
Bellport
Southampton
Montauk
Mount Tom
Holyoke
Chicopee Falls
Chicopee
Westfield
Springfield
Palmer
Ware
Gilbertville
Barbers
Bondsville
Belchertown
Southbridge
Milford
Bellingham
Franklin
Mansfield
Attleboro
Pawtucket
Providence
Warwick
Bristol Ferry
Fall River
Taunton
Brockton
Boston
Lynn
Salem
Gloucester
Lowell
Lawrence
Haverhill
Newburyport
Fitchburg
Leominster
Gardner
Worcester
Milford
Hopkinton
Ashland
Natick
Framingham
Marlborough
Hudson
Clinton
Leominster
Fitchburg
Gardner
Athol
Orange
Greenfield
Northfield
Amherst
Holyoke
Chicopee
Springfield
Westfield
Pittsfield
Lenox
Great Barrington
Lee
Stockbridge
Lanesboro
Adams
North Adams
Williamstown
Bennington
Brattleboro
Hoosick Jc.
Troy
Albany
Schenectady
Saratoga
Ballston
Cohoes
Troy
Hoosick Jc.
Bennington
Rutland
Poughkeepsie
Newburgh
Kingston
Catskill
Hudson
Rhinebeck
Tivoli
Red Hook
Rhinecliff
Saugerties
Catskill
Hudson
Kingston
Newburgh
Poughkeepsie

NEW YORK
STATUTE MILES, 55=1 INCH.
0 5 15 25 35 45 55
Rand-McNally's Concise Map of New York.
Copyright by Rand-McNally & Co.
Longitude West from Greenwich
S.E. NEW YORK
SAME SCALE
LAKE ONTARIO
L. ERIE
ATLANTIC OCEAN
LONG ISLAND SOUND
ADIRONDACK MTS.
CATSKILL MTS.
Syracuse
Rochester
Buffalo
Binghamton
Albany
Troy
Schenectady
Utica
Toronto
5-24-'11

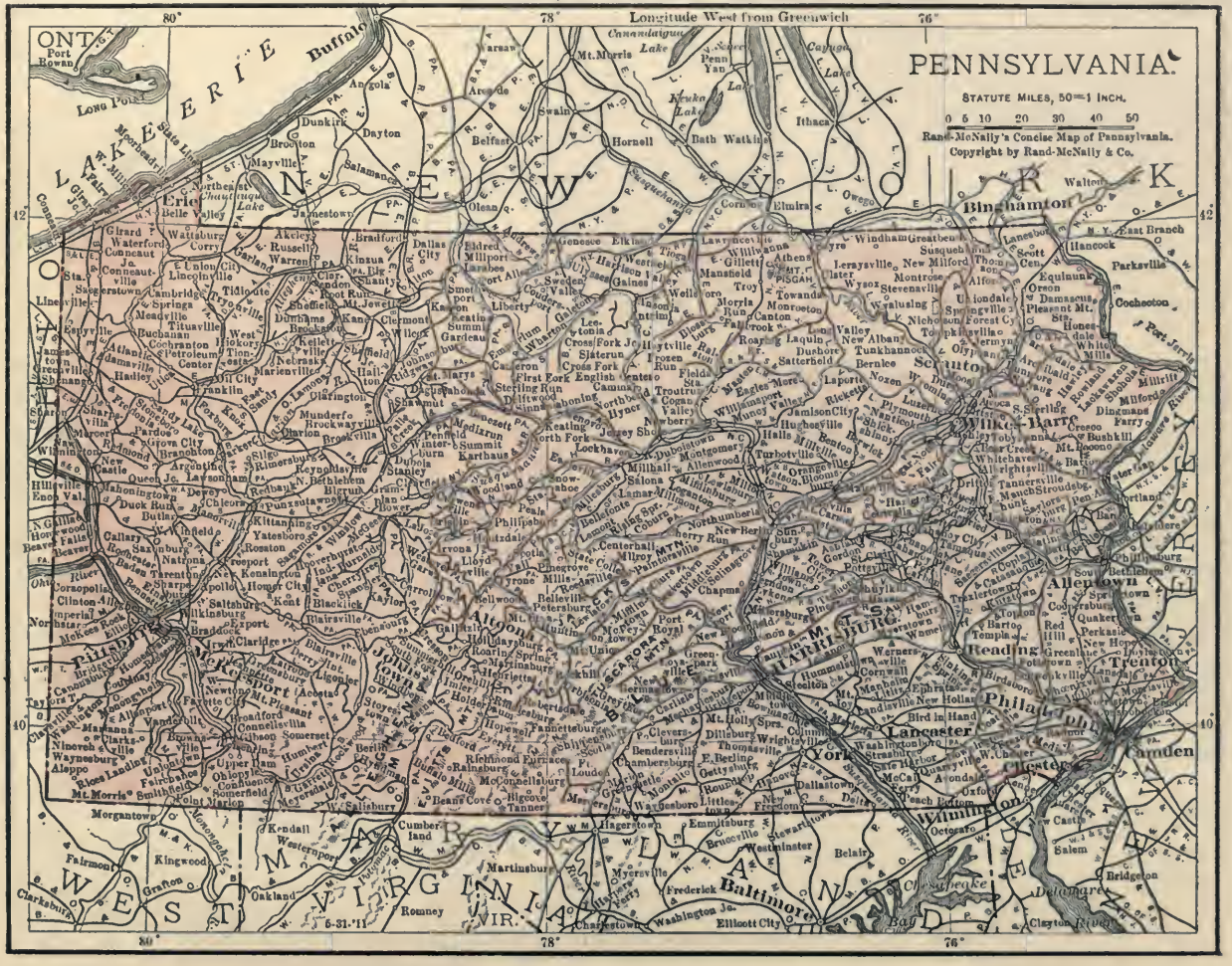
PENNSYLVANIA.
STATUTE MILES, 50=1 INCH.
0 5 10 20 30 40 50
Rand-McNally's Concise Map of Pennsylvania.
Copyright by Rand-McNally & Co.
Longitude West from Greenwich
80°
78°
76°
42°
40°
ONT.
LAKE ERIE
NEW YORK
OHIO
WEST VIRGINIA
MARYLAND
DEL.
N. J.
Buffalo
Erie
Binghamton
Scranton
Wilkes-Barre
Allentown
Reading
Trenton
Philadelphia
Lancaster
York
Harrisburg
Pittsburgh
Altoona
Johnstown
Williamsport
Wilmington
Baltimore
Camden
Chesapeake Bay
Delaware Bay
5-31-'11

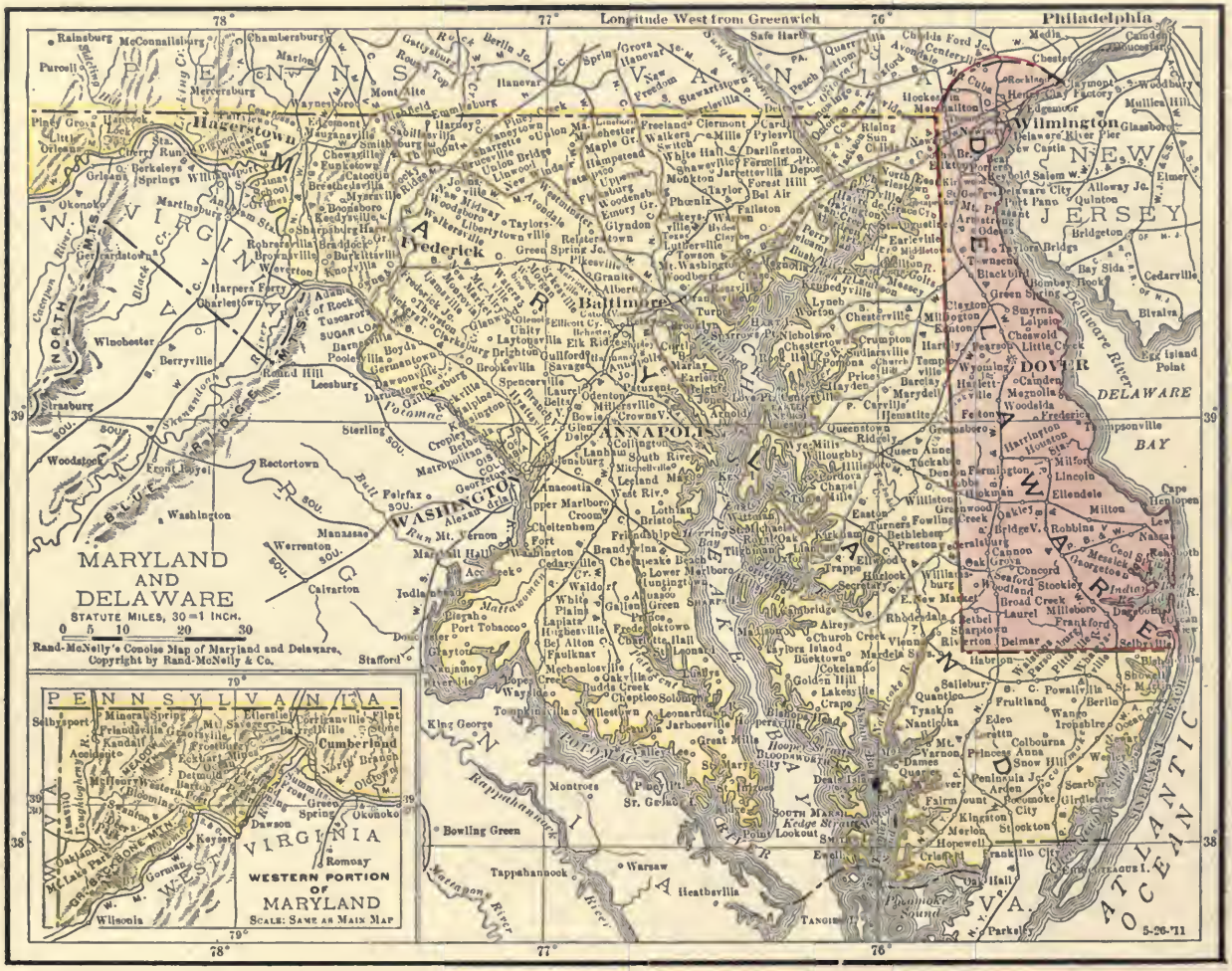
Longitude West from Greenwich
Philadelphia
MARYLAND AND DELAWARE
STATUTE MILES, 30 = 1 INCH.
0 5 10 20 30
Rand-McNelly's Concise Map of Maryland and Delaware.
Copyright by Rand-McNelly & Co.
PENNSYLVANIA
WESTERN PORTION OF MARYLAND
SCALE: SAME AS MAIN MAP
Hagerstown
Frederick
Baltimore
ANNAPOLIS
WASHINGTON
Wilmington
DOVER
DELAWARE BAY
ATLANTIC OCEAN
5-26-'71

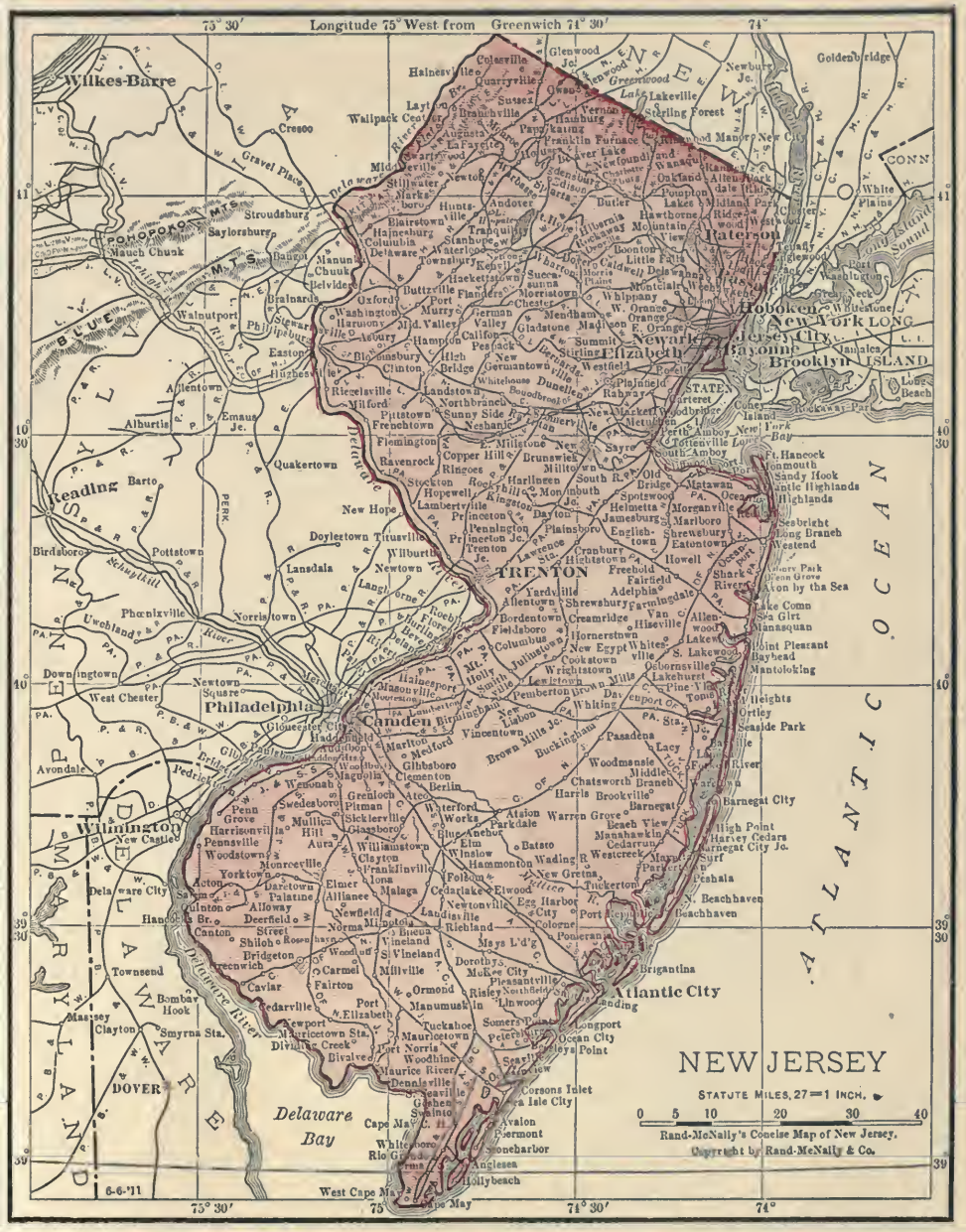
Longitude 75° West from Greenwich 74° 30'
NEW JERSEY
STATUTE MILES, 27 = 1 INCH.
0 5 10 20 30 40
Rand-McNally's Concise Map of New Jersey.
Copyright by Rand-McNally & Co.
Wilkes-Barre
Reading
Philadelphia
Camden
TRENTON
Paterson
Hoboken
Newark
Jersey City
Bayonne
Elizabeth
Brooklyn
New York
Atlantic City
Wilmington
DOVER
Delaware Bay
Delaware River
ATLANTIC OCEAN
LONG ISLAND
CONN
6-6-'11

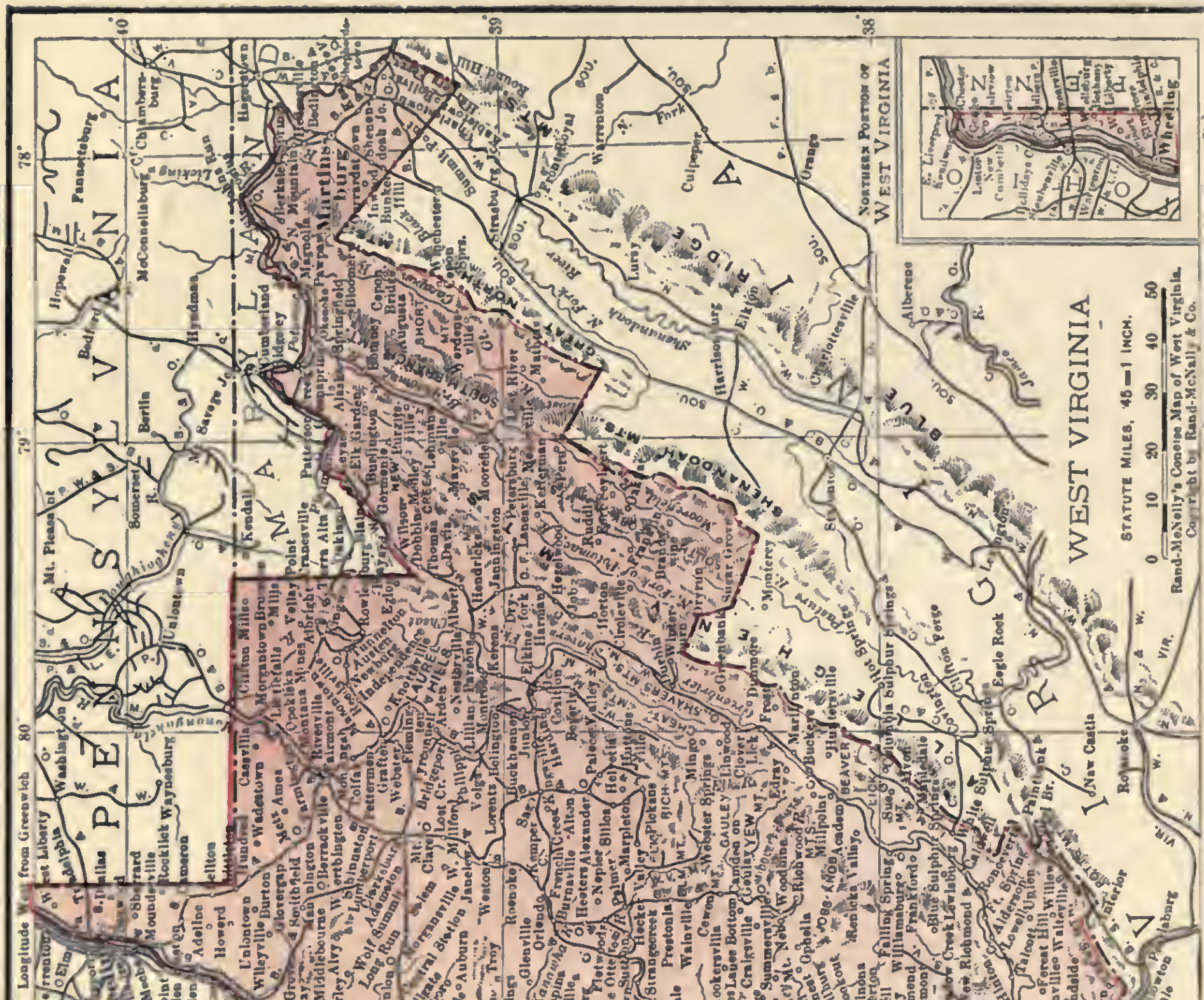

WEST VIRGINIA
STATUTE MILES, 45 = 1 INCH.
Rand-McNally's Concise Map of West Virginia.
Copyright by Rand-McNally & Co.
NORTHERN PORTION OF WEST VIRGINIA
Longitude West from Greenwich
CHARLESTON
Parkersburg
Wheeling
Huntington

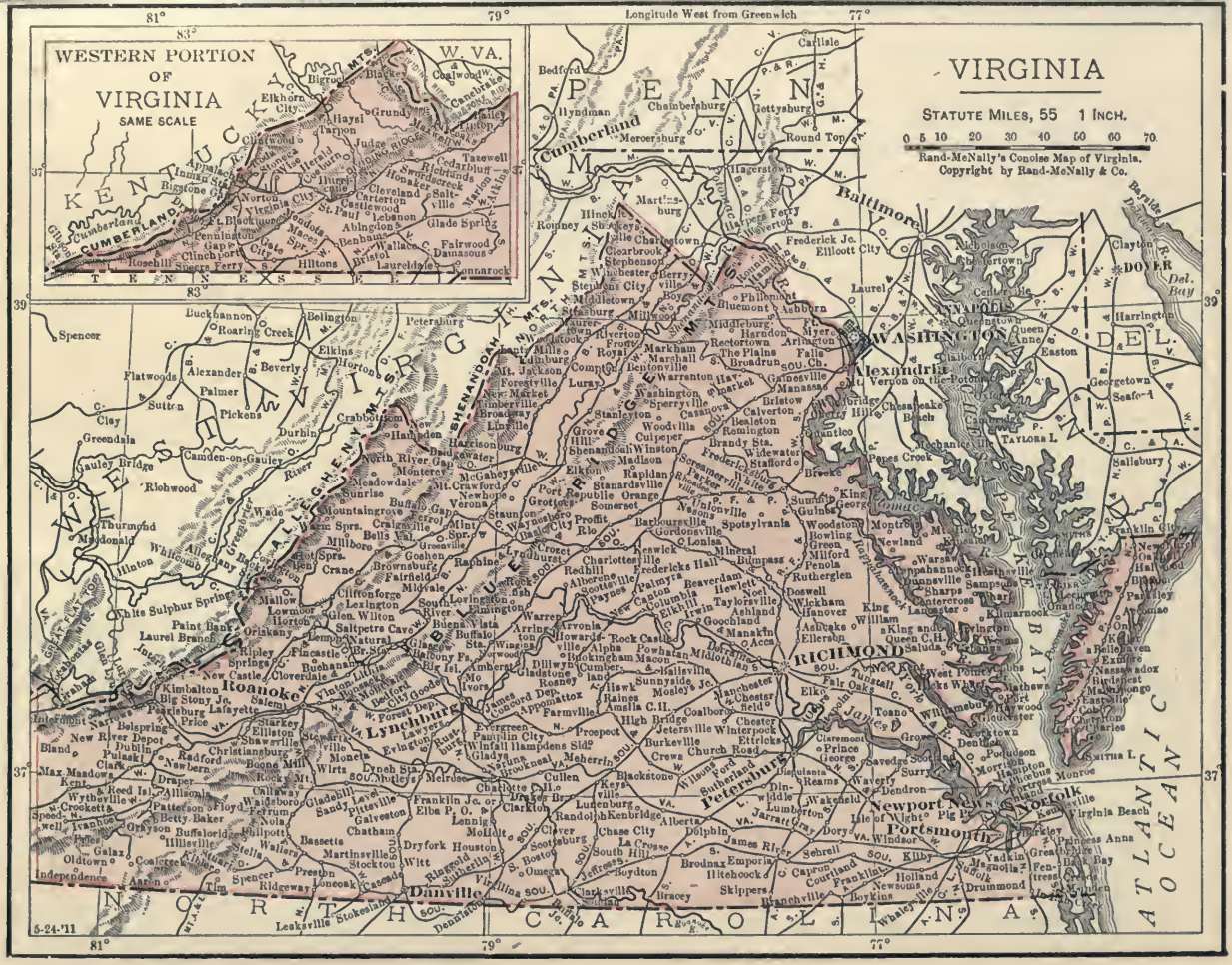
VIRGINIA
STATUTE MILES, 55 1 INCH.
0 5 10 20 30 40 50 60 70
Rand-McNally's Concise Map of Virginia.
Copyright by Rand-McNally & Co.
Longitude West from Greenwich
WESTERN PORTION OF VIRGINIA
SAME SCALE
W. VA.
KENTUCKY
TENNESSEE
PENN.
MARYLAND
DEL.
NORTH CAROLINA
ATLANTIC OCEAN
WASHINGTON
Alexandria
RICHMOND
Petersburg
Lynchburg
Roanoke
Danville
Newport News
Norfolk
Portsmouth
Cumberland
Baltimore
DOVER
Harrisburg
Chesapeake Bay
Del. Bay
5-24-'11

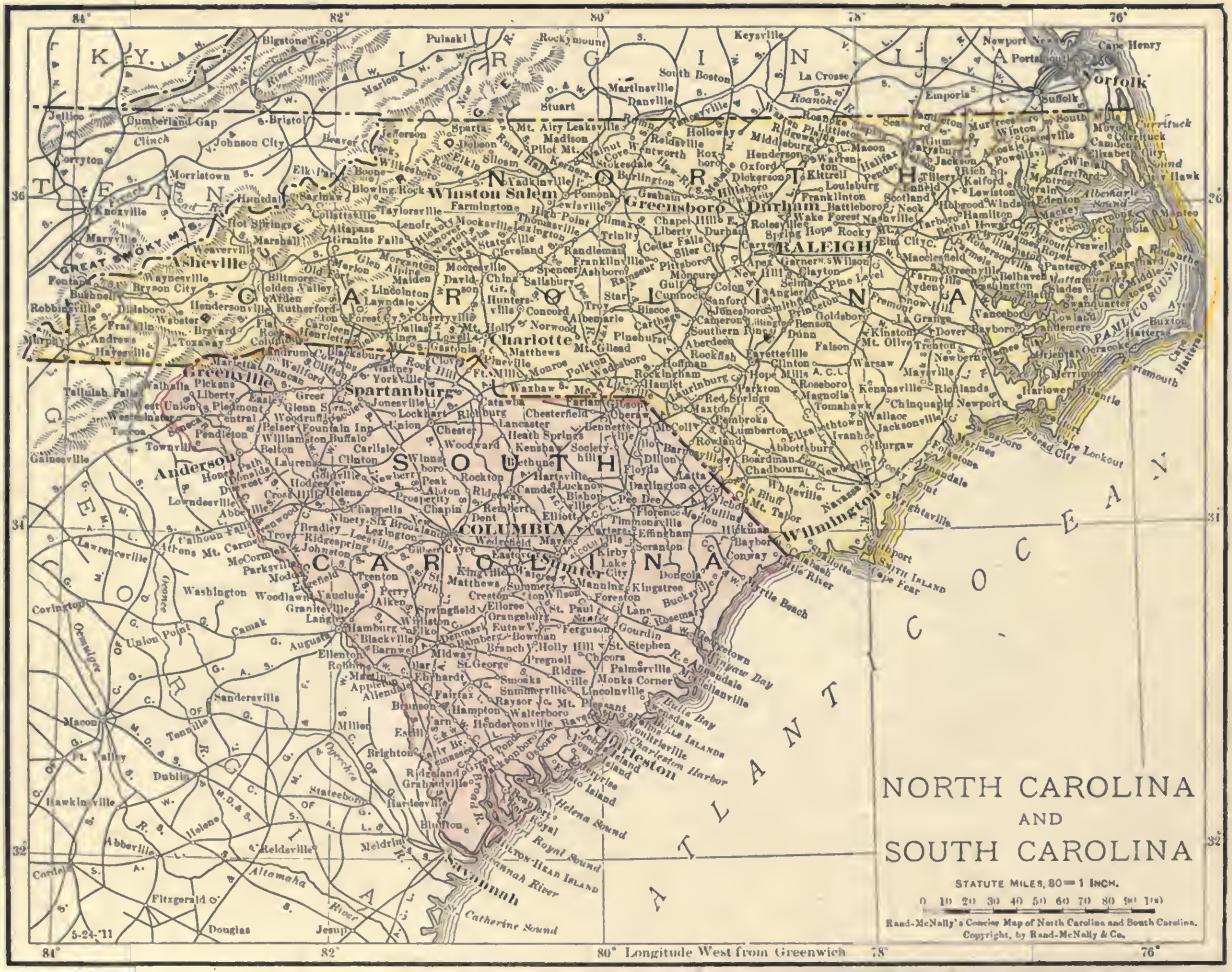
NORTH CAROLINA
AND
SOUTH CAROLINA
STATUTE MILES, 80 = 1 INCH.
0 10 20 30 40 50 60 70 80 90 100
Rand-McNally's Concise Map of North Carolina and South Carolina.
Copyright, by Rand-McNally & Co.
84°
82°
80°
78°
76°
36°
34°
32°
Longitude West from Greenwich
5-24-'11
VIRGINIA
TENNESSEE
KENTUCKY
NORTH CAROLINA
SOUTH CAROLINA
ATLANTIC OCEAN
Norfolk
Portsmouth
Newport News
Cape Henry
Suffolk
Emporia
Roanoke
Lynchburg
Danville
Martinsville
Stuart
Bristol
Johnson City
Cumberland Gap
Knoxville
Asheville
Hendersonville
Winston Salem
Greensboro
Durham
RALEIGH
Fayetteville
Wilmington
Charlotte
Greenville
Spartanburg
Anderson
COLUMBIA
Charleston
Savannah
Augusta
Macon
Wilmington
Cape Fear
Cape Lookout
Cape Hatteras
Albemarle Sound
Pamlico Sound
Currituck Sound
Roanoke Sound
Pamlico Sound
Bogue Sound
Core Sound
Pamlico River
Neuse River
Cape Fear River
Tar River
Roanoke River
Chowan River
Dismal Swamp
Great Smoky Mts.
Pisgah
Blue Ridge
Appalachian Mts.
Cape Romain
Bull Island
Sullivans Island
Charleston Harbor
Port Royal Sound
Hilton Head Island
Tybee Island
Savannah River
Catherine Sound
Ossabaw Island
Sapelo Island
Altamaha River
Ocmulgee River
Oconee River
Chattahoochee River
Tallahassee River
Tennessee River
Cape Henry
Cape Hatteras
Cape Lookout
Cape Fear
Cape Romain
Port Royal Sound
Tybee Island
Savannah River
Catherine Sound
Altamaha River
Ocmulgee River
Oconee River
Chattahoochee River
Tallahassee River
Tennessee River
Cape Henry
Cape Hatteras
Cape Lookout
Cape Fear
Cape Romain
Port Royal Sound
Tybee Island
Savannah River
Catherine Sound
Altamaha River
Ocmulgee River
Oconee River
Chattahoochee River
Tallahassee River
Tennessee River

Longitude West 83° from Greenwich
GEORGIA
STATUTE MILES, 55 = 1 INCH.
0 5 10 20 30 40 50
Rand-McNally's Concise Map of Georgia.
Copyright by Rand-McNally & Co.
ATLANTA
Macon
Augusta
Columbus
Savannah
Brunswick
Waycross
Athens
Chattanooga
COLUMBIA
TALLAHASSEE
Jacksonville
ATLANTIC OCEAN
5-24-'11

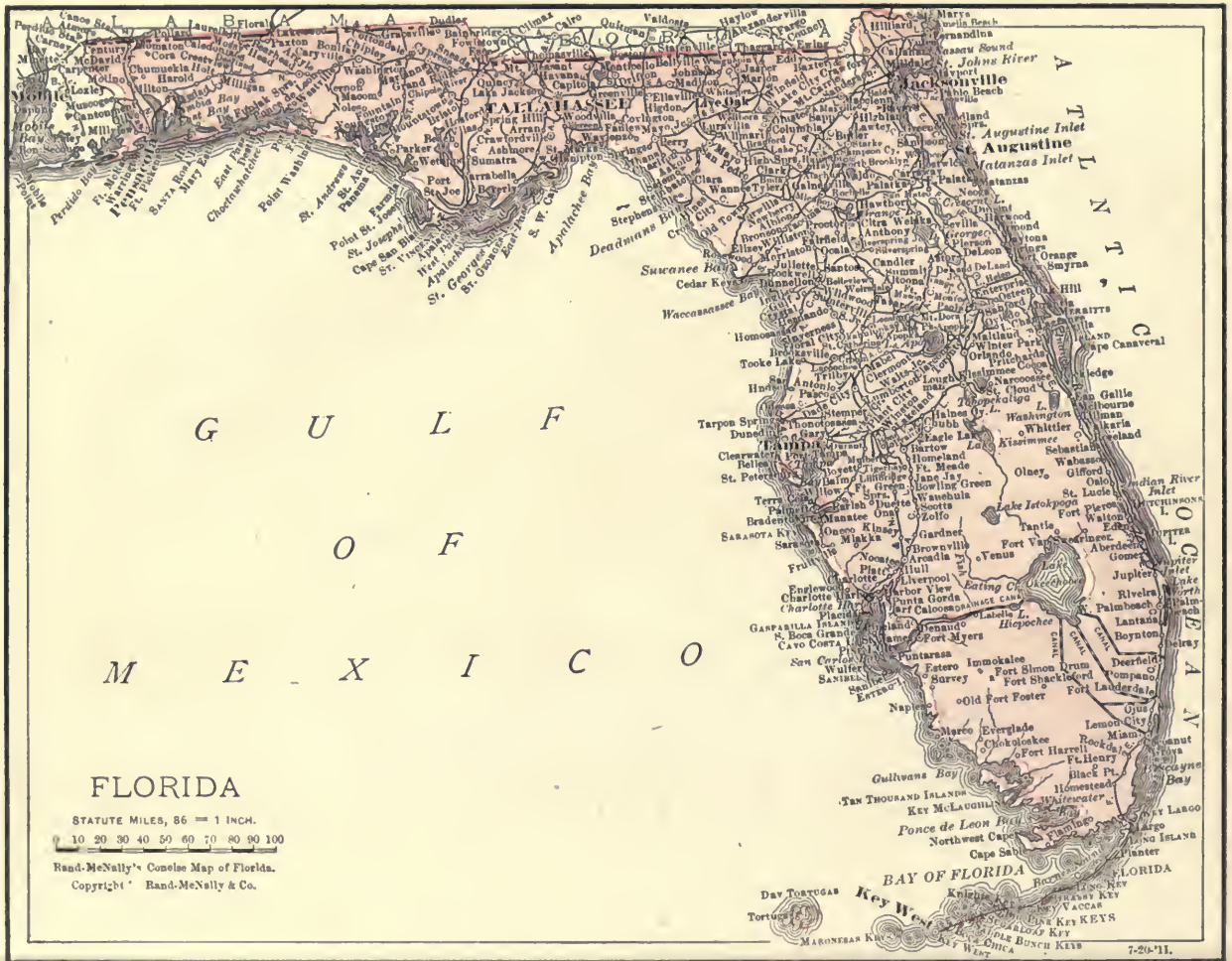
FLORIDA
STATUTE MILES, 86 = 1 INCH.
0 10 20 30 40 50 60 70 80 90 100
Rand-McNally's Concise Map of Florida.
Copyright Rand-McNally & Co.
GULF OF MEXICO
ATLANTIC OCEAN
Jacksonville
St. Augustine
St. Johns River
Matanzas Inlet
Tallahassee
Lake Okeechobee
Tampa
Key West
BAY OF FLORIDA
Ponce de Leon Pass
Northwest Cape
Cape Sable
Dry Tortugas
Tortugas
Marquesas Keys
Gulf Stream
Suwanee Bay
Cedar Keys
Apalachee Bay
Deadmans Bay
Tarpon Springs
Clearwater
St. Petersburg
Sarasota Key
Charlotte Harbor
Gasparilla Island
Cape Canaveral
Indian River Inlet
Hillsboro Inlet
Palm Beach
Lake Worth
Biscayne Bay
Key Largo
Long Island
Plantation Key
Key Vaccas
Pine Key
Sole Bunch Keys
Chica Key
Sombrero Key
Marathon Keys
Gulfiwans Bay
Ten Thousand Islands
Key McLaughlin
Lake Istokpoga
Lake Okeechobee
Lake Hicpochee
Eating Creek
Drainage Canal
Caloosahatchee
Pensacola
Mobile
Mobile Bay
Perdido Bay
Pensacola Bay
Choctawhatchee Bay
St. Andrews Bay
St. Joseph Bay
St. George Sound
Apalachicola Bay
Wacassassee Bay
Tooke Lake
Orlando
Kissimmee
Okeechobee
Lake Jackson
Lake Okeechobee
Lake Istokpoga
Lake Hicpochee
Lake Kissimmee
Lake Tohopekaliga
Lake Washington
Lake Eustis
Lake Harney
Lake Monroe
Lake Jupiter
Lake Worth
Lake Okeechobee
Lake Istokpoga
Lake Hicpochee
Lake Kissimmee
Lake Tohopekaliga
Lake Washington
Lake Eustis
Lake Harney
Lake Monroe
Lake Jupiter
Lake Worth
Lake Okeechobee
Lake Istokpoga
Lake Hicpochee
Lake Kissimmee
Lake Tohopekaliga
Lake Washington
Lake Eustis
Lake Harney
Lake Monroe
Lake Jupiter
Lake Worth
7-26-'11.

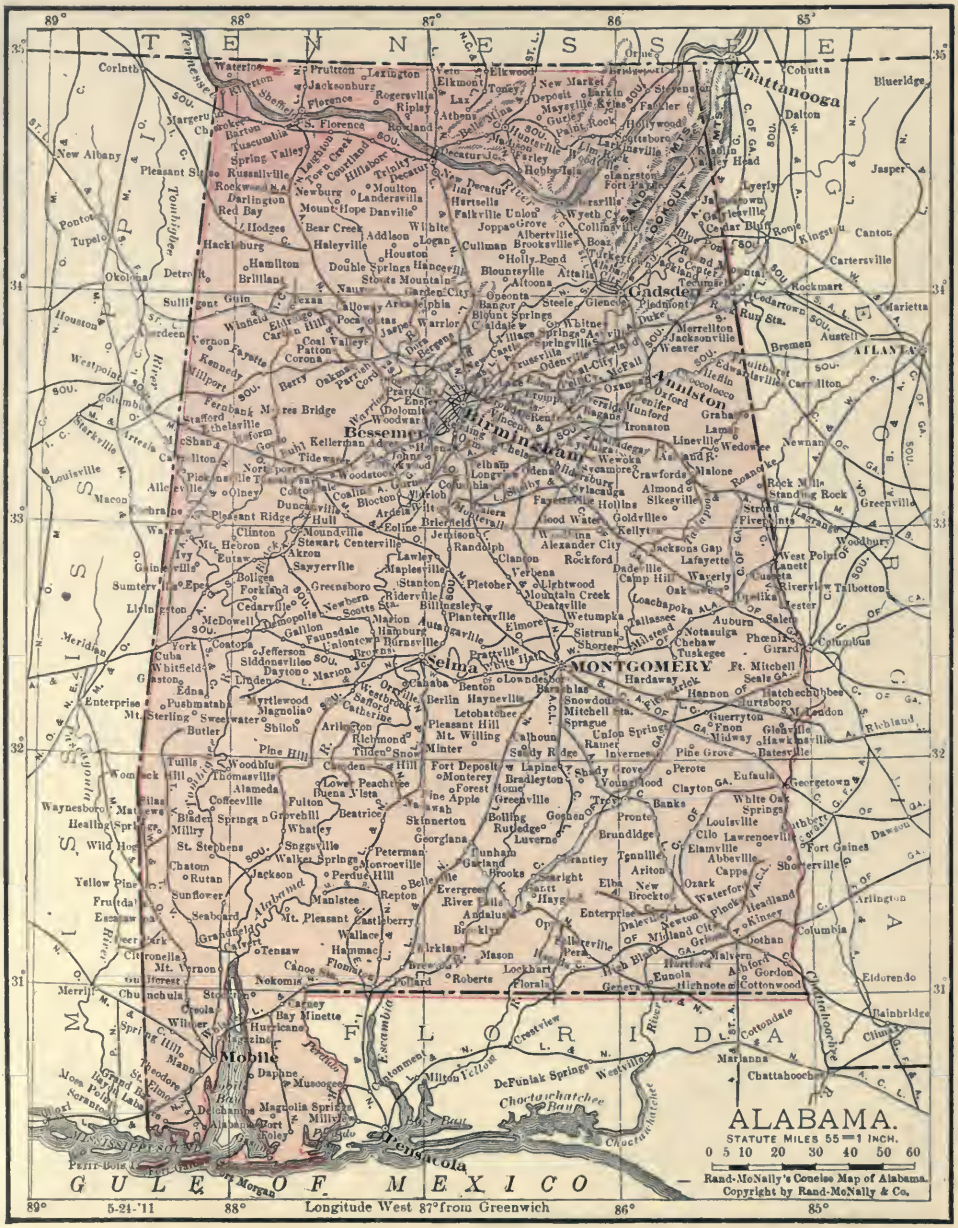
ALABAMA.
STATUTE MILES 55 = 1 INCH.
0 5 10 20 30 40 50 60
Rand-McNally's Concise Map of Alabama.
Copyright by Rand-McNally & Co.
Longitude West 87° from Greenwich
5-24-'11
TENNESSEE
GEORGIA
MISSISSIPPI
FLORIDA
GULF OF MEXICO
Birmingham
Bessemer
Anniston
Gadsden
MONTGOMERY
Selma
Mobile
Pensacola
Chattanooga
ATLANTA
Tuscumbia
Decatur
Huntsville
Talladega
Tuskegee
Eufaula
Dothan
Marianna
Chattahoochee
Choctawhatchee Bay
Mobile Bay
Perdido Bay
Pensacola Bay
Tallapoosa
Coosa
Tombigbee
Alabama
Chattahoochee
Tennessee
Cumberland
Tuscaloosa
Montgomery
Mobile
Pensacola

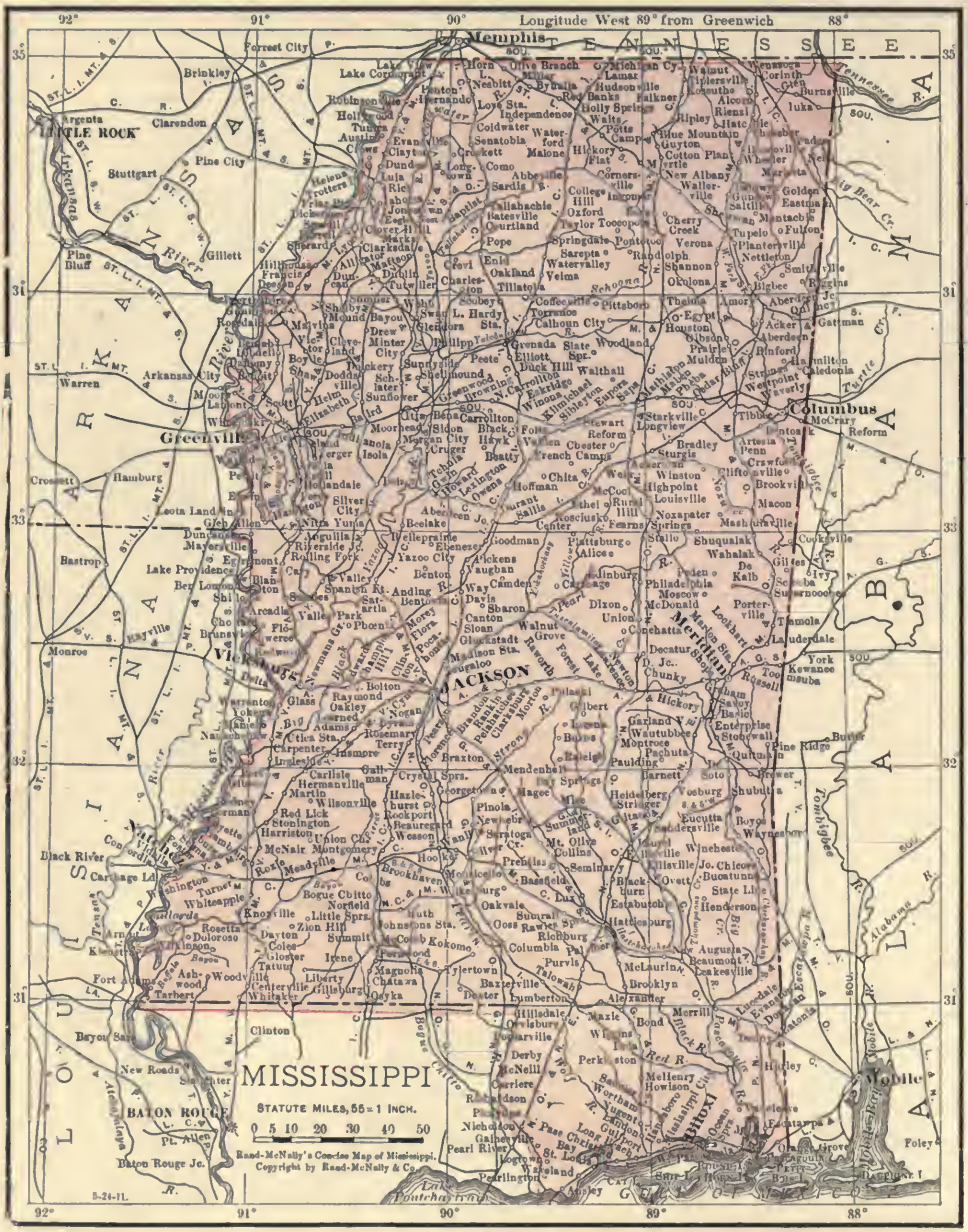
Longitude West 89° from Greenwich
92°
91°
90°
89°
88°
35
33
32
31
Memphis
TENNESSEE
ARKANSAS
LITTLE ROCK
Greenville
Vicksburg
JACKSON
Columbus
Meridian
Mobile
BATON ROUGE
LOUISIANA
ALABAMA
MISSISSIPPI
STATUTE MILES, 55 = 1 INCH.
0 5 10 20 30 40 50
Rand-McNally's Counties Map of Mississippi.
Copyright by Rand-McNally & Co.
5-24-11.

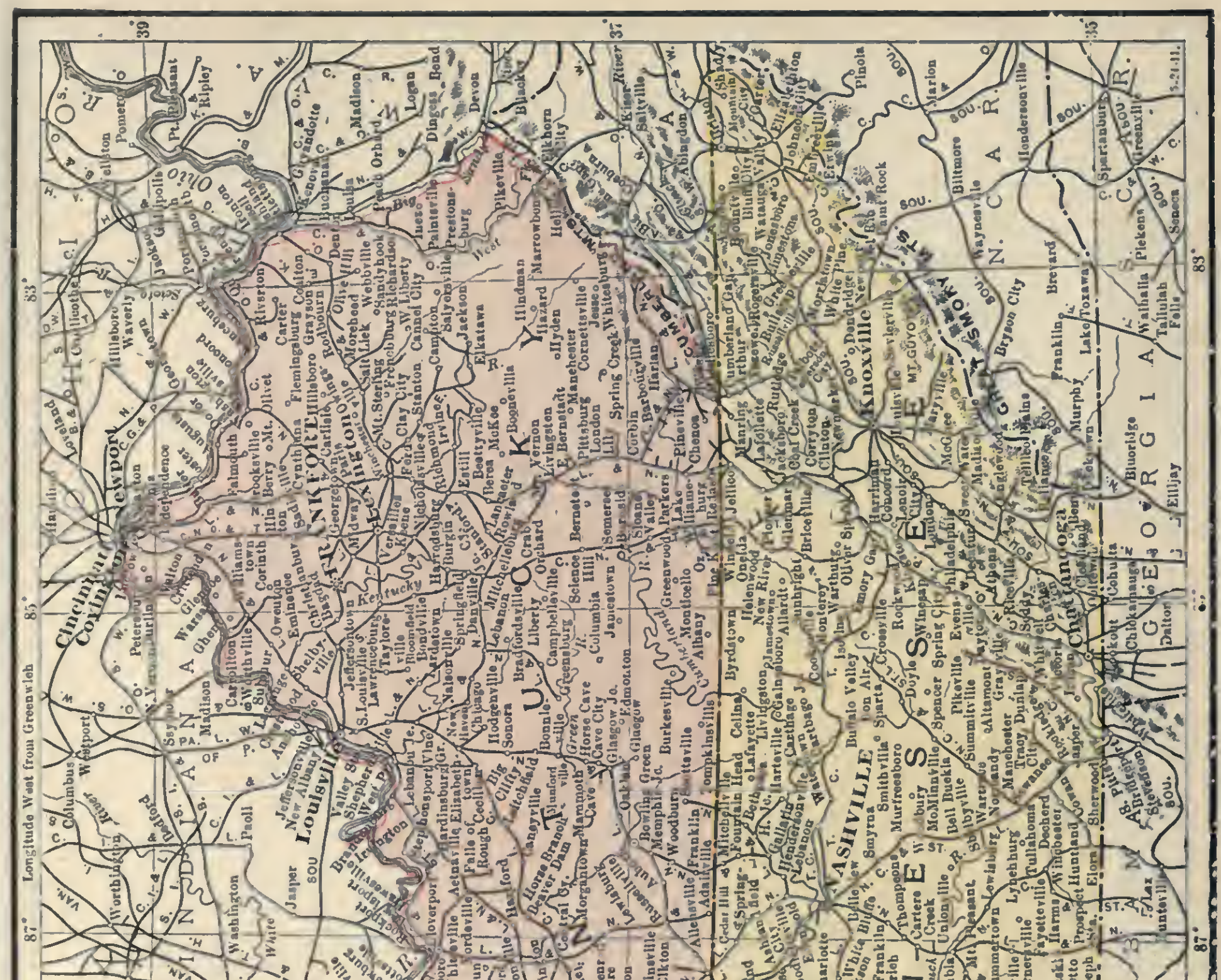
KENTUCKY AND TENNESSEE
STATUTE MILES, 70 = 1 INCH.
Rand-McNally's Concise Map of Kentucky and Tennessee.
Copyright by Rand-McNally & Co.
Longitude West from Greenwich
Louisville
Lexington
Frankfort
Cincinnati
Nashville
Knoxville
Chattanooga
Memphis

OHIO
STATUTE MILES. 53 = 1 INCH.
0 10 20 30 40 50 60 70 80
Rand-McNally's Concise Map of Ohio.
Copyright by Rand-McNally & Co.
Longitude West from Greenwich
81°
82°
80°
40
6-5-'11
Toledo
Cleveland
Akron
Youngstown
Canton
Pittsburg
Fort Wayne
Springfield
COLUMBUS
Dayton
Cincinnati
Zanesville
Marietta
Steubenville
Wheeling
Parkersburg
Clarksburg
Grafton
Weston
Chillicothe
Portsmouth
Ironton
Gallipolis
Athens
Marion
Mansfield
Lima
Bellefontaine
Sandusky
Lake Erie
Ohio River
Kentucky
Indiana
Michigan
Pennsylvania
West Virginia

Longitude West 86° from Greenwich
INDIANA
STATUTE MILES, 45=1 INCH.
0 5 10 20 30 40 50 60
Rand-McNally's Concise Map of Indiana.
Copyright by Rand-McNally & Co.
5-24-'11
Chicago
LAKE MICHIGAN
South Bend
Fort Wayne
Lafayette
Muncie
Anderson
INDIANAPOLIS
Richmond
Terre Haute
Cincinnati
New Albany
Louisville
Evansville
FRANKFORT
OHIO

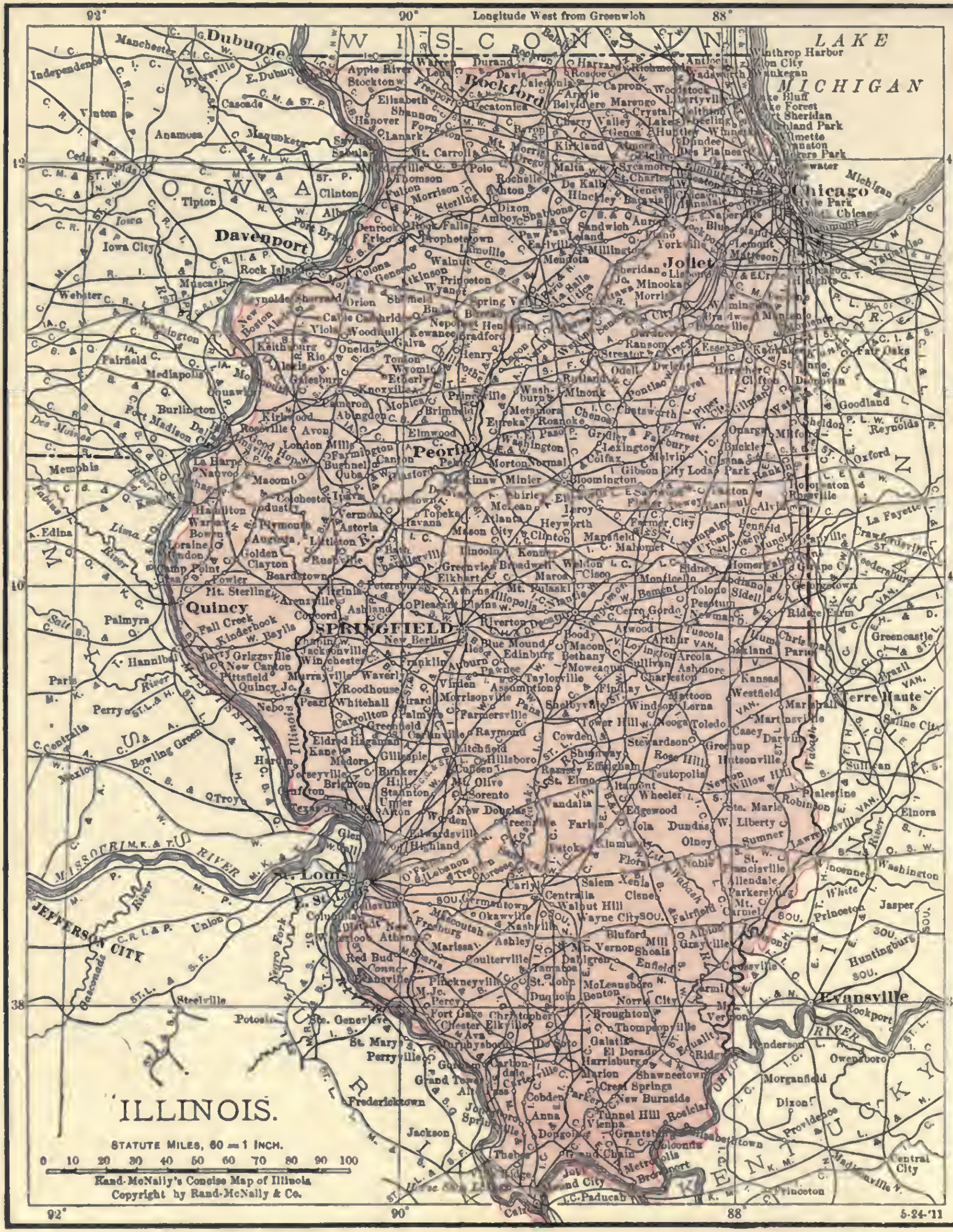
Longitude West from Greenwich
92°
90°
88°
42
40
38
WISCONSIN
LAKE MICHIGAN
IOWA
MISSOURI
INDIANA
KENTUCKY
Chicago
Rockford
Joliet
Peoria
SPRINGFIELD
Quincy
Dubuque
Davenport
St. Louis
Evansville
Terre Haute
Bloomington
Galesburg
Cairo
MISSISSIPPI
ILLINOIS.
STATUTE MILES, 60 = 1 INCH.
0 10 20 30 40 50 60 70 80 90 100
Rand-McNally's Concise Map of Illinois
Copyright by Rand-McNally & Co.
5-24-'11

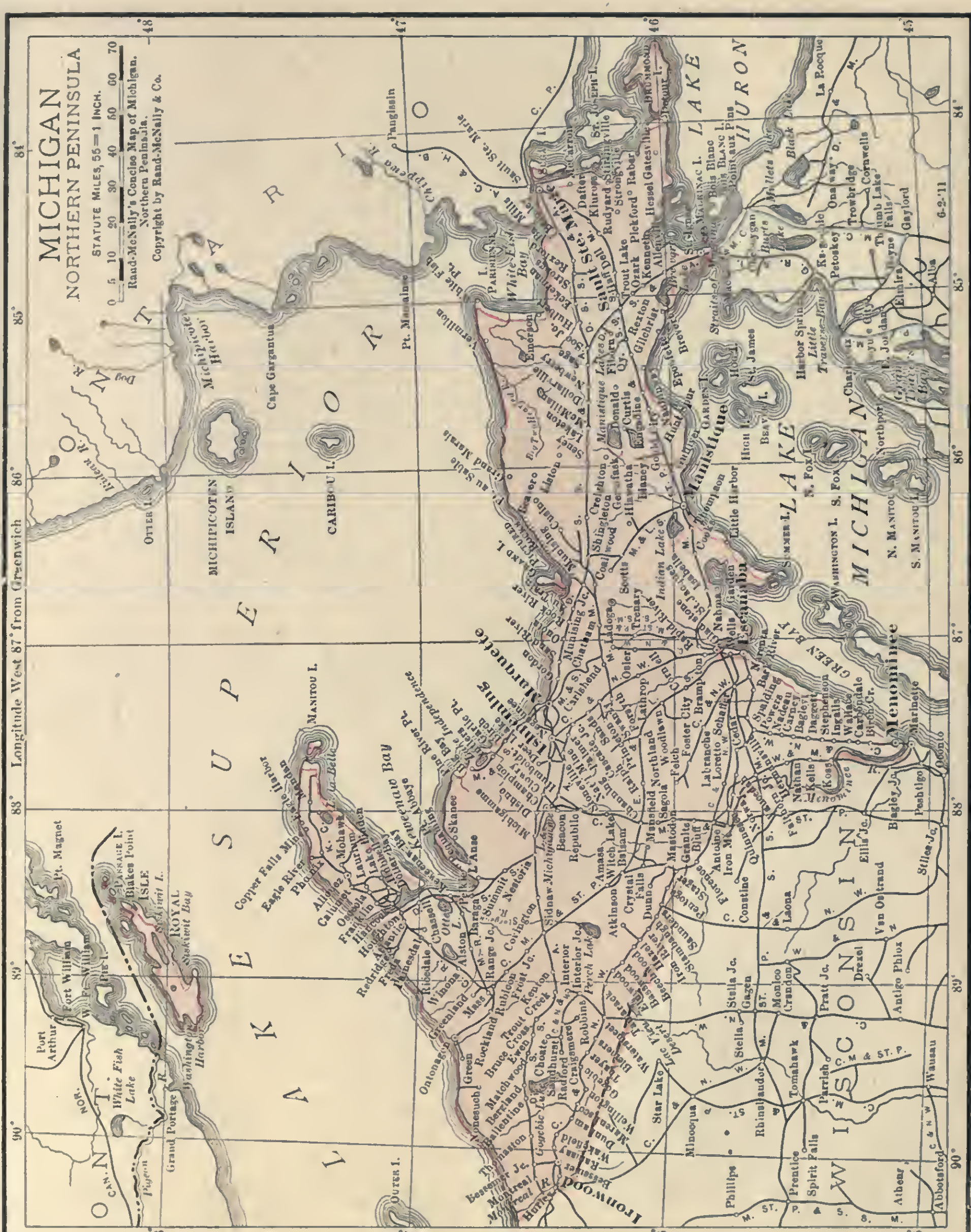
MICHIGAN
NORTHERN PENINSULA
STATUTE MILES, 55 = 1 INCH.
Rand-McNally's Concise Map of Michigan. Northern Peninsula.
Copyright by Rand-McNally & Co.
Longitude West 87° from Greenwich
LAKE SUPERIOR
LAKE MICHIGAN
LAKE HURON
ONTARIO
WISCONSIN
GREEN BAY
ISLE ROYAL
MICHIPICOTEN ISLAND
CARIBOU I.
Marquette
Ishpeming
Escanaba
Menominee
Manistique
Sault Ste. Marie
Ironwood

MICHIGAN
SOUTHERN PENINSULA
Longitude West from Greenwich
STATUTE MILES, 50=1 INCH.
0 5 10 20 30 40 50
Rand-McNally's Concise Map of Michigan.
Copyright by Rand-McNally & Co.
LAKE MICHIGAN
LAKE HURON
LAKE ERIE
LAKE ST. CLAIR
Saginaw Bay
Grand Rapids
Muskegon
Bay City
Saginaw
Flint
Port Huron
LANSING
Kalamazoo
Battle Creek
Jackson
Detroit
Toledo
South Bend
Pt. Pelee Island
6-9-'11

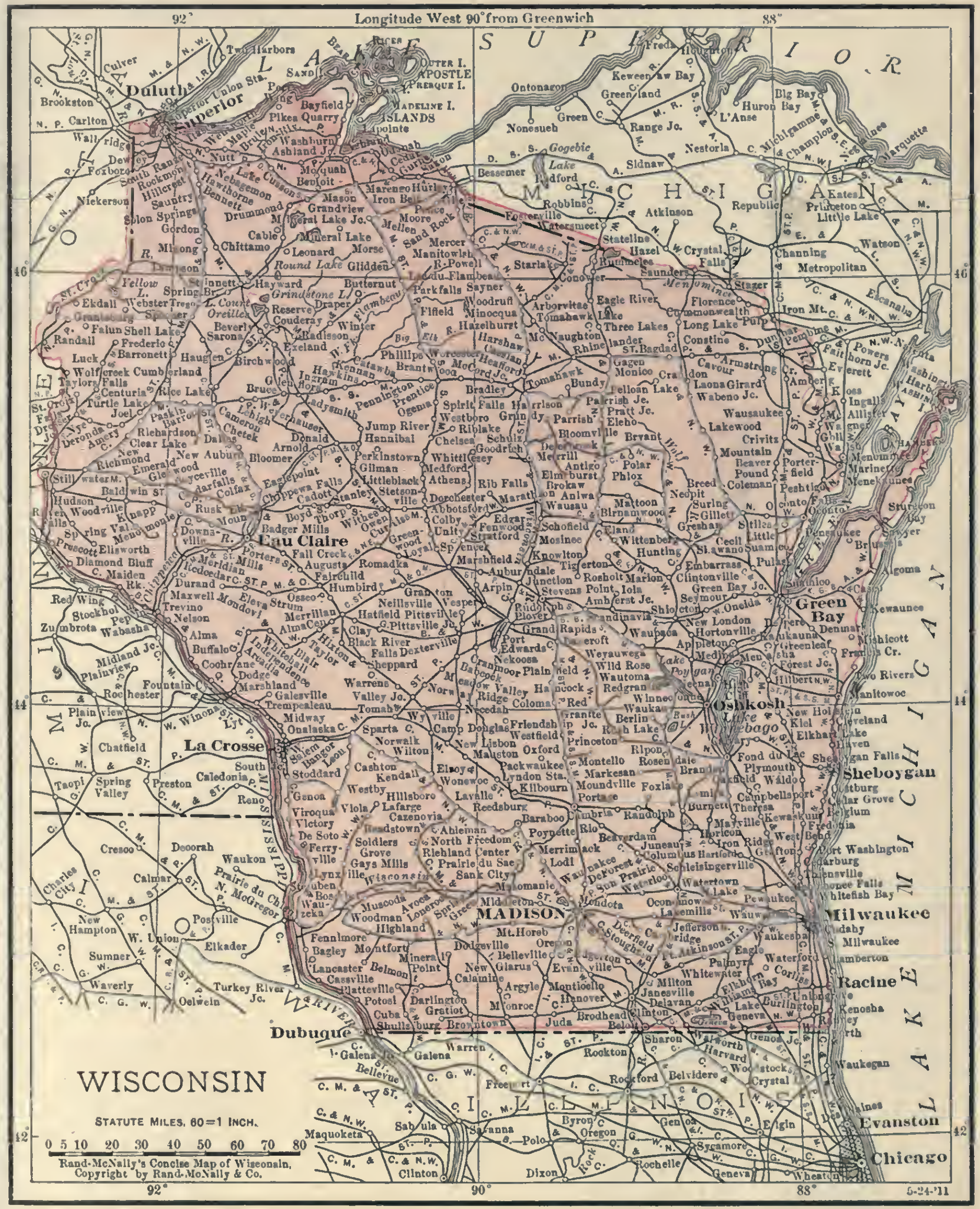
Longitude West 90° from Greenwich
92°
88°
46°
44°
42°
LAKE SUPERIOR
MICHIGAN
LAKE MICHIGAN
MINNESOTA
IOWA
ILLINOIS
APOSTLE ISLANDS
Duluth
Superior
Bayfield
Ashland
Ontonagon
Marquette
Eau Claire
La Crosse
Green Bay
Oshkosh
Sheboygan
MADISON
Milwaukee
Racine
Kenosha
Waukegan
Evanston
Chicago
Dubuque
Rockford
Freeport
Elgin
Clinton
Galena
Winona
Wausau
Stevens Point
Grand Rapids
Appleton
Fond du Lac
Manitowoc
Janesville
Beloit
Kewaunee
Marinette
WISCONSIN
STATUTE MILES, 60=1 INCH.
0 5 10 20 30 40 50 60 70 80
Rand-McNally's Concise Map of Wisconsin.
Copyright by Rand-McNally & Co.
5-24-'11

94° Longitude West from Greenwich
MINNESOTA
STATUTE MILES, 70 = 1 INCH.
0 10 20 40 60 80
Rand-McNally's Concise Map of Minnesota.
Copyright by Rand-McNally & Co.
N. E. CORNER OF MINNESOTA ON SAME SCALE
ONTARIO
MANITOBA
N. DAKOTA
S. DAKOTA
IOWA
WISCONSIN
LAKE SUPERIOR
ST. PAUL
Minneapolis
Duluth
Superior
Winona
5-24-'11

IOWA
STATUTE MILES, 55=1 INCH.
Rand-McNally's Conoize Map of Iowa.
Copyright by Rand-McNally & Co.
Longitude West 93° from Greenwich
DES MOINES
Davenport
Dubuque
Cedar Rapids
Council Bluffs
Sioux City
Burlington
Omaha
Missouri River
Mississippi
Des Moines River
5-24-'11

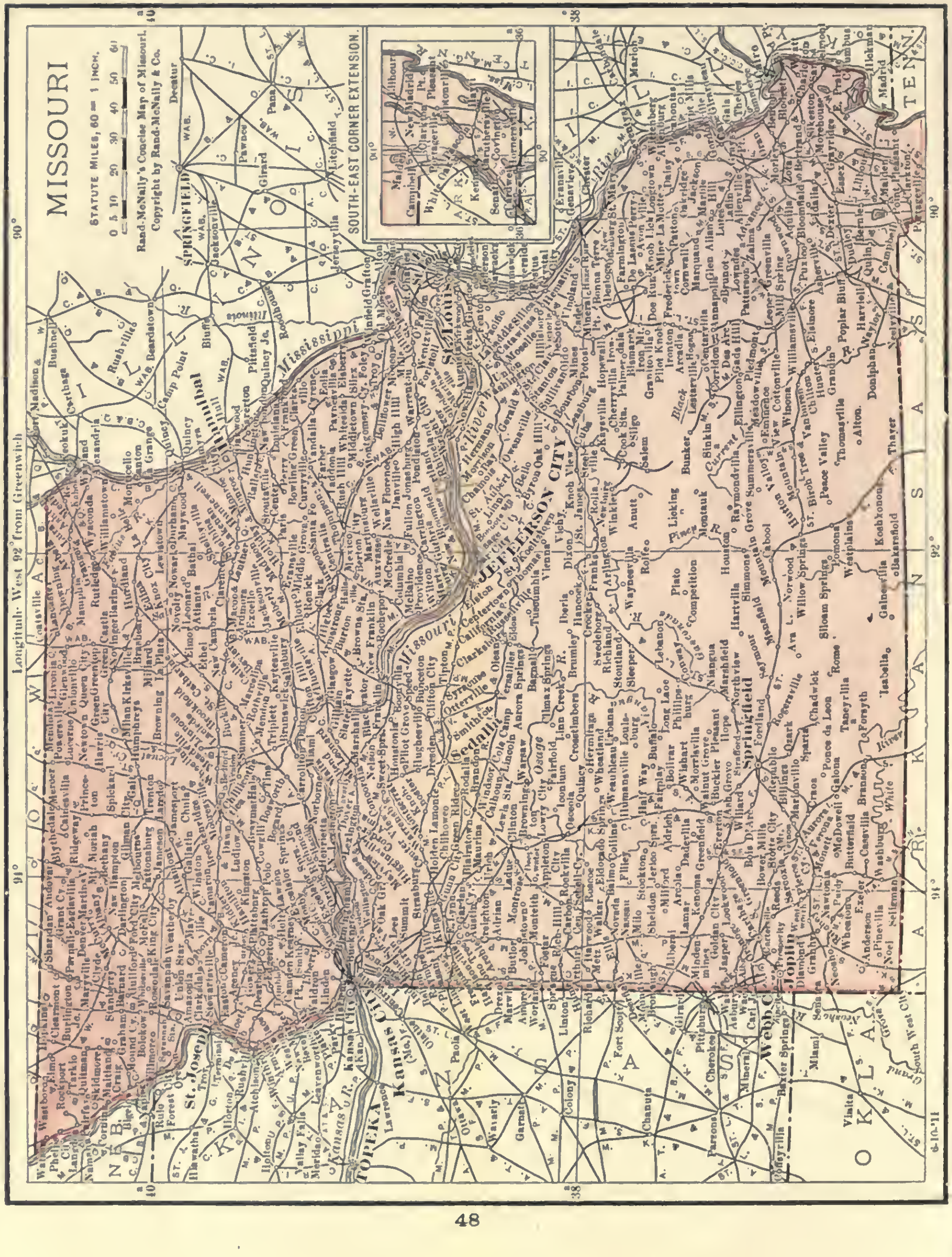
MISSOURI
STATUTE MILES, 60 = 1 INCH.
Rand-McNally's Concise Map of Missouri.
Copyright by Rand-McNally & Co.
SOUTH-EAST CORNER EXTENSION
Longitude West 92° from Greenwich
JEFFERSON CITY
St. Louis
Kansas City
St. Joseph
Springfield
Sedalia
Joplin
Hannibal
Mississippi
Missouri
TOPEKA
SPRINGFIELD

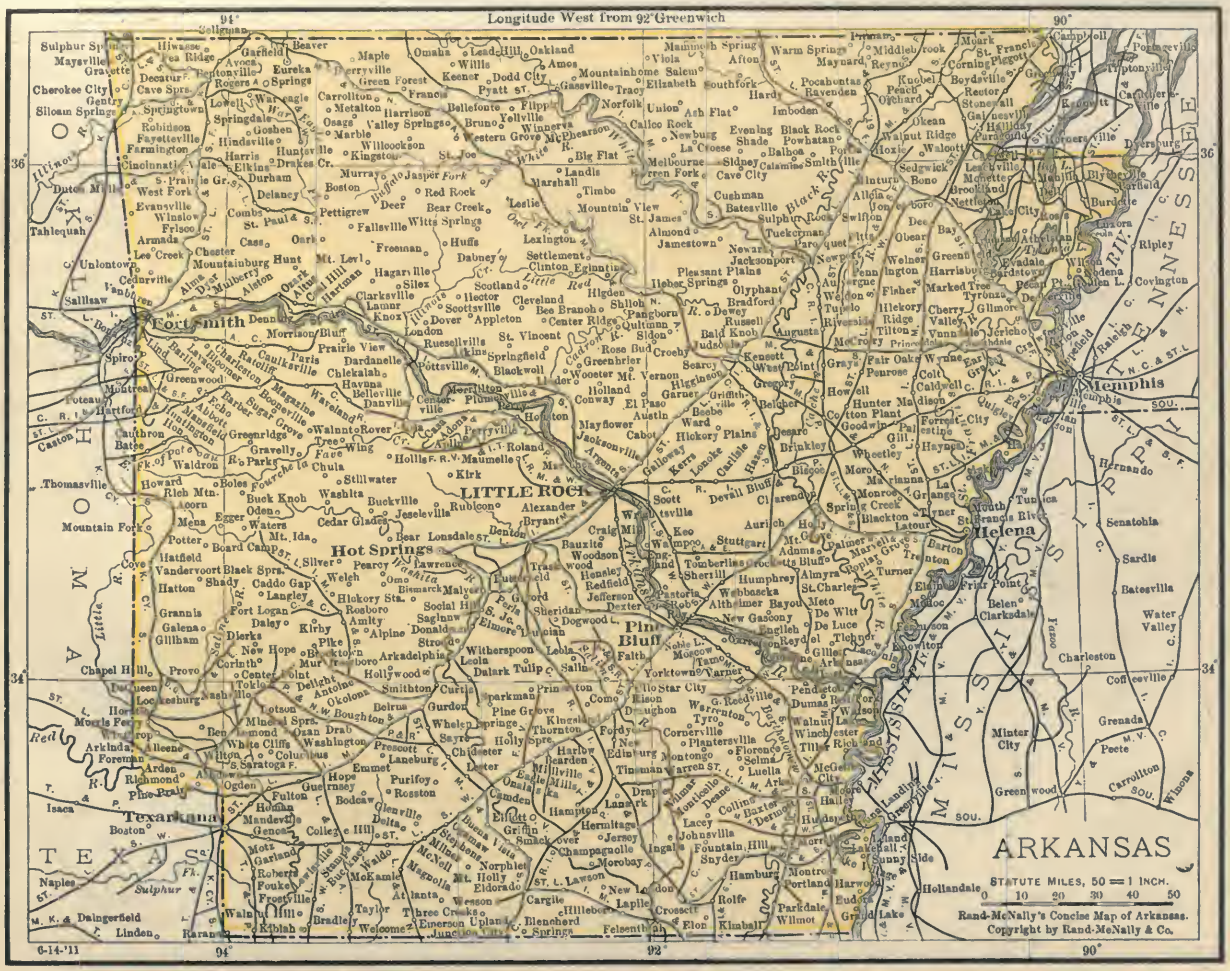
Longitude West from 92° Greenwich
94°
92°
90°
36°
34°
ARKANSAS
TEXAS
MISSOURI
TENNESSEE
MISSISSIPPI
LITTLE ROCK
Fort Smith
Hot Springs
Pine Bluff
Texarkana
Helena
Memphis
Batesville
Jonesboro
Paragould
Blytheville
Pocahontas
Searcy
Conway
Morrilton
Russellville
Clarksville
Harrison
Mountain Home
Batesville
Marshall
Yellville
Berryville
Bentonville
Rogers
Springdale
Fayetteville
Siloam Springs
Gentry
Decatur
Gravette
Sulphur Springs
Mayesville
Cherokee City
Cave Springs
Lowell
Springtown
Robinson
Farmington
Cincinnati
Dutch Mills
Tahlequah
Sallisaw
Spiro
Poteau
Hartford
Cauthron
Caston
Waldron
Thomasville
Mena
Mountain Fork
Hatfield
Vandervoort
Hatton
Grannis
Galena
Gillham
Chapel Hill
Lockesburg
Mineral Springs
Arkinda
Foreman
Arden
Richmond
Pine Bluff
Isaca
Naples
Daingerfield
Linden
Karnak
Sulphur
Red
Little
Fourche
Cadron
Petit Jean
Arkansas
Illinois
Black
White
Cache
Saline
Ouachita
Red
Sulphur
Mississippi
Tallahatchie
Yazoo
Big Sunflower
Tennessee
Hatchie
Wolf
Loosahatchie
Nonconnah
Mississippi
Pearl
Leaf
Chickasawhay
Pascagoula
Tombigbee
Alabama
Coosa
Tallapoosa
Chattahoochee
Flint
Ocmulgee
Ocoee
Hiwassee
Tennessee
Cumberland
Clinch
Powell
Holston
Nolichucky
French Broad
Pigeon
Little Tennessee
Hiwassee
Ocoee
Sequatchie
Elk
Duck
Harpeth
Stones
Big Barren
Green
Cumberland
Tennessee
Kentucky
Ohio
Wabash
Mississippi
Missouri
Platte
Kansas
Arkansas
Canadian
Red
Sabine
Neches
Trinity
Brazos
Colorado
Guadalupe
Nueces
Rio Grande
Pecos
Canadian
Cimarron
Arkansas
Platte
Kansas
Smoky Hill
Saline
Solomon
Republican
Big Blue
Nemaha
Missouri
Osage
Gasconade
Meramec
Bourbeen
Big Muddy
Kaskaskia
Wabash
Ohio
Tennessee
Cumberland
Green
Kentucky
Licking
Big Sandy
Kanawha
New
Gauley
Elk
Tug
Big Sandy
Cumberland
Tennessee
Clinch
Powell
Holston
Nolichucky
French Broad
Pigeon
Little Tennessee
Hiwassee
Ocoee
Sequatchie
Elk
Duck
Harpeth
Stones
Big Barren
Green
Cumberland
Tennessee
Kentucky
Ohio
Wabash
Mississippi
Missouri
Platte
Kansas
Arkansas
Canadian
Red
Sabine
Neches
Trinity
Brazos
Colorado
Guadalupe
Nueces
Rio Grande
Pecos
Canadian
Cimarron
Arkansas
Platte
Kansas
Smoky Hill
Saline
Solomon
Republican
Big Blue
Nemaha
Missouri
Osage
Gasconade
Meramec
Bourbeen
Big Muddy
Kaskaskia
Wabash
Ohio
Tennessee
Cumberland
Green
Kentucky
Licking
Big Sandy
Kanawha
New
Gauley
Elk
Tug
Big Sandy
STATUTE MILES, 50 = 1 INCH.
0 10 20 30 40 50
Rand-McNally's Concise Map of Arkansas.
Copyright by Rand-McNally & Co.
6-14-'11

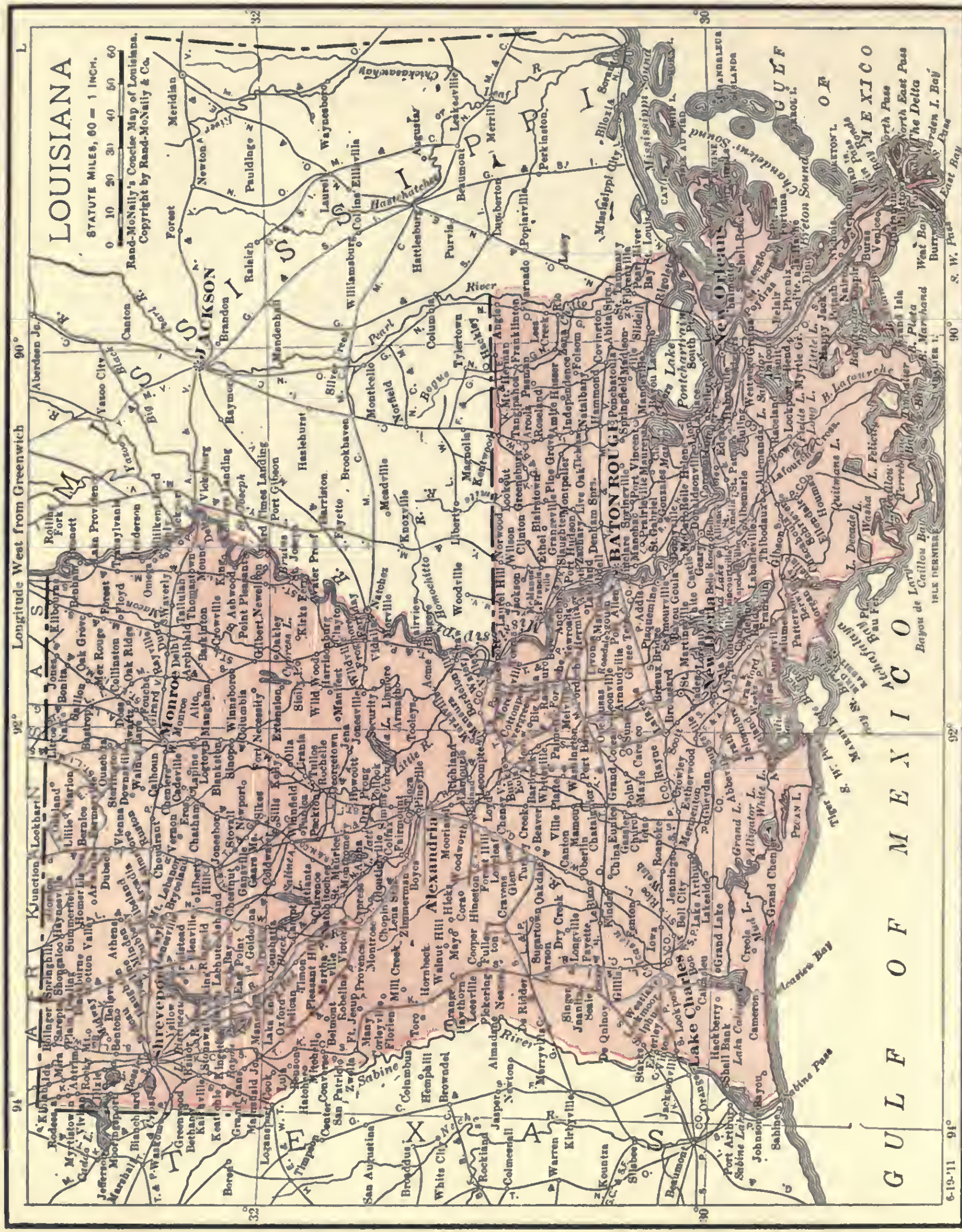
LOUISIANA
STATUTE MILES, 60 = 1 INCH.
Rand-McNally's Concise Map of Louisiana.
Copyright by Rand-McNally & Co.
Longitude West from Greenwich
GULF OF MEXICO
TEXAS
MISSISSIPPI
ARKANSAS
BATON ROUGE
New Orleans
JACKSON
Shreveport
Alexandria
Lake Charles
Monroe
6-13-'11

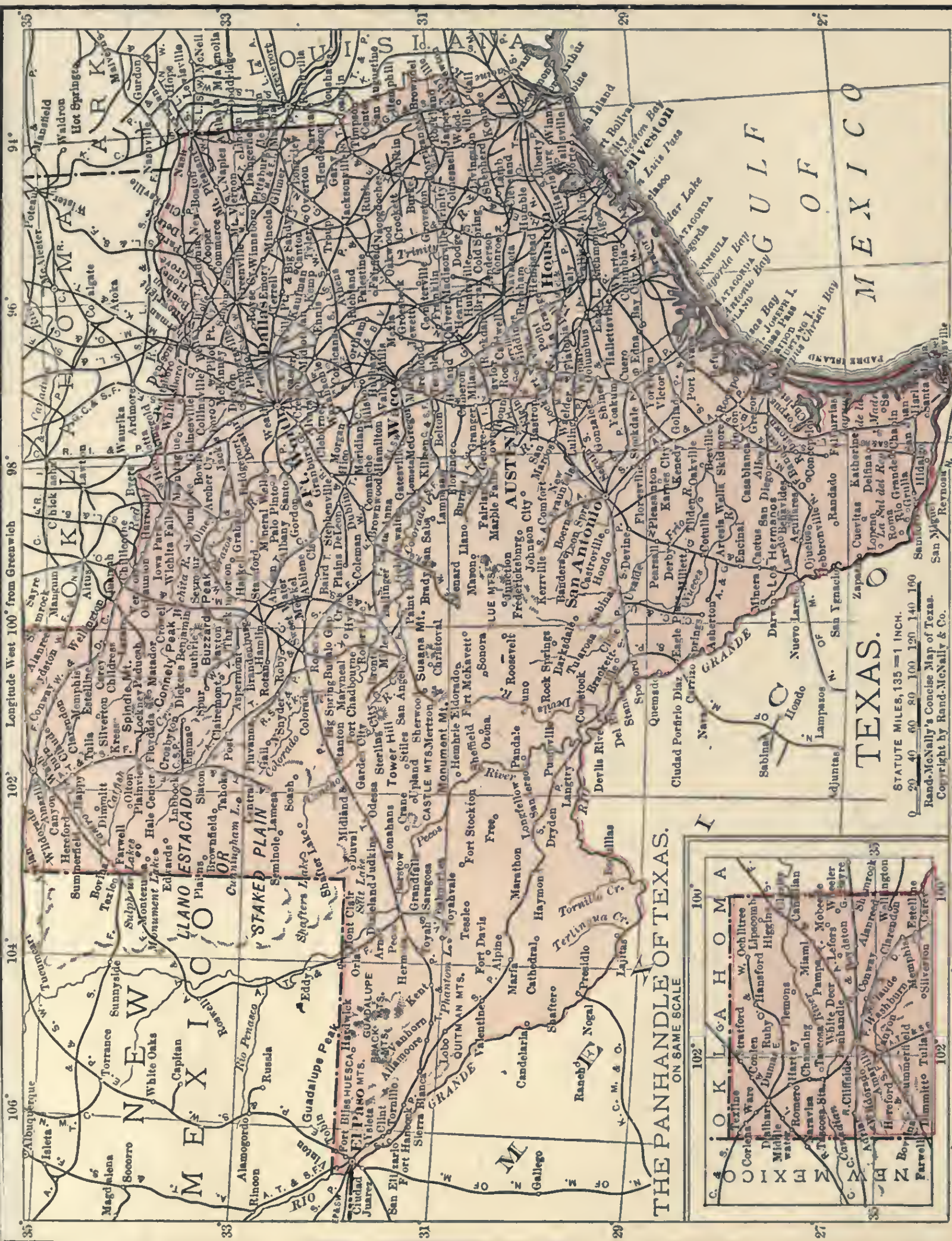
TEXAS.
STATUTE MILES, 135 = 1 INCH.
Rand-McNally's Concise Map of Texas.
Copyright by Rand-McNally & Co.
THE PANHANDLE OF TEXAS.
ON SAME SCALE
GULF OF MEXICO
LOUISIANA
NEW MEXICO
OKLAHOMA
ARK.
Longitude West 100° from Greenwich
LLANO ESTACADO OR STAKED PLAIN
AUSTIN
San Antonio
Houston
Galveston
Dallas
Ft. Worth
Waco
El Paso
6-14-'11

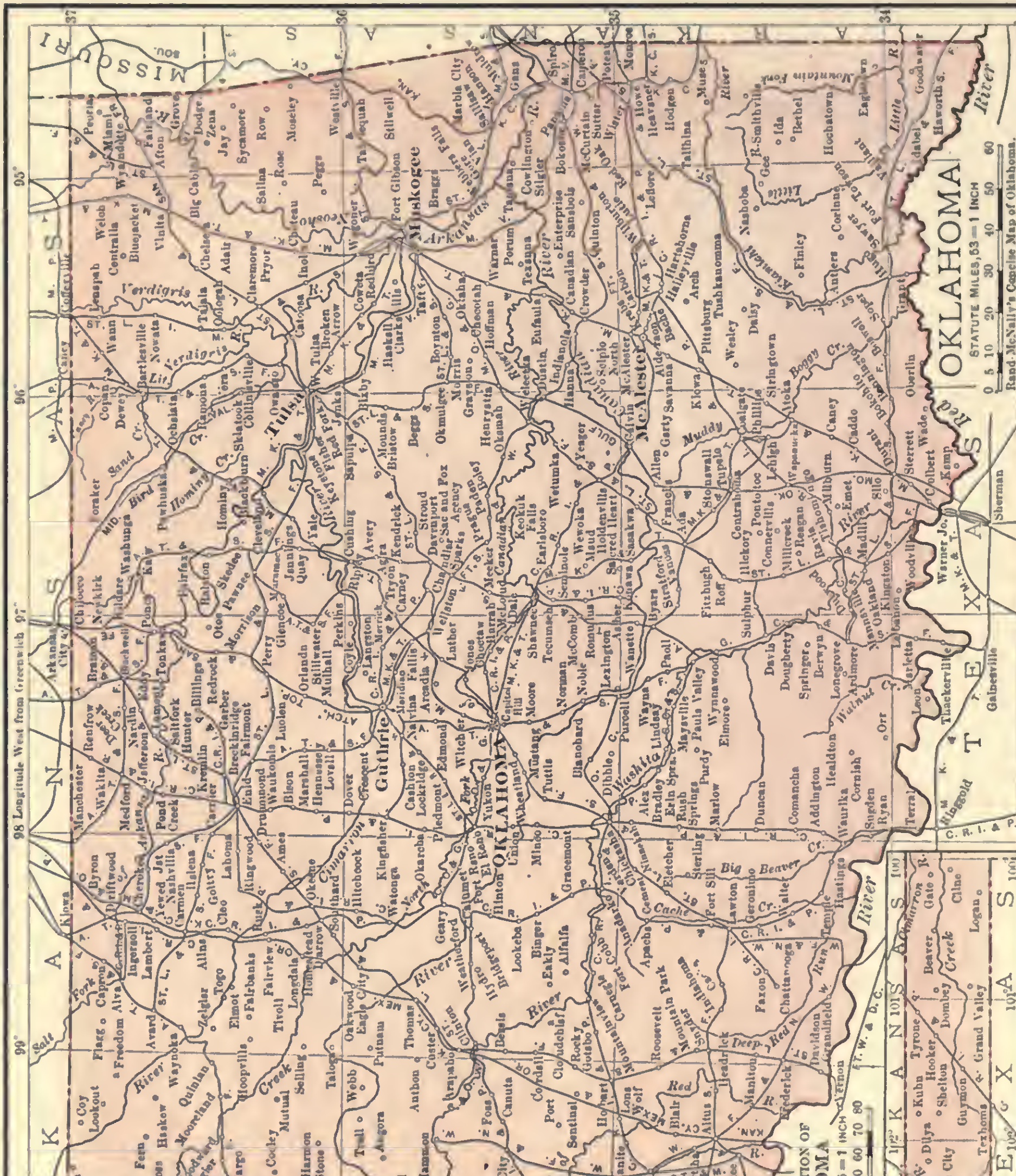
OKLAHOMA
STATUTE MILES, 53 = 1 INCH
Rand-McNally's Concise Map of Oklahoma.
Copyright by Rand-McNally & Co.
WESTERN PORTION OF OKLAHOMA
STATUTE MILES, 85 = 1 INCH
98 Longitude West from Greenwich
K A N S A S
M I S S O U R I
A R K A N S A S
T E X A S
N E W M E X.
C O L O R A D O
Guthrie
Oklahoma
Muskogee
Tulsa
McAlester
Red River
Canadian
Cimarron

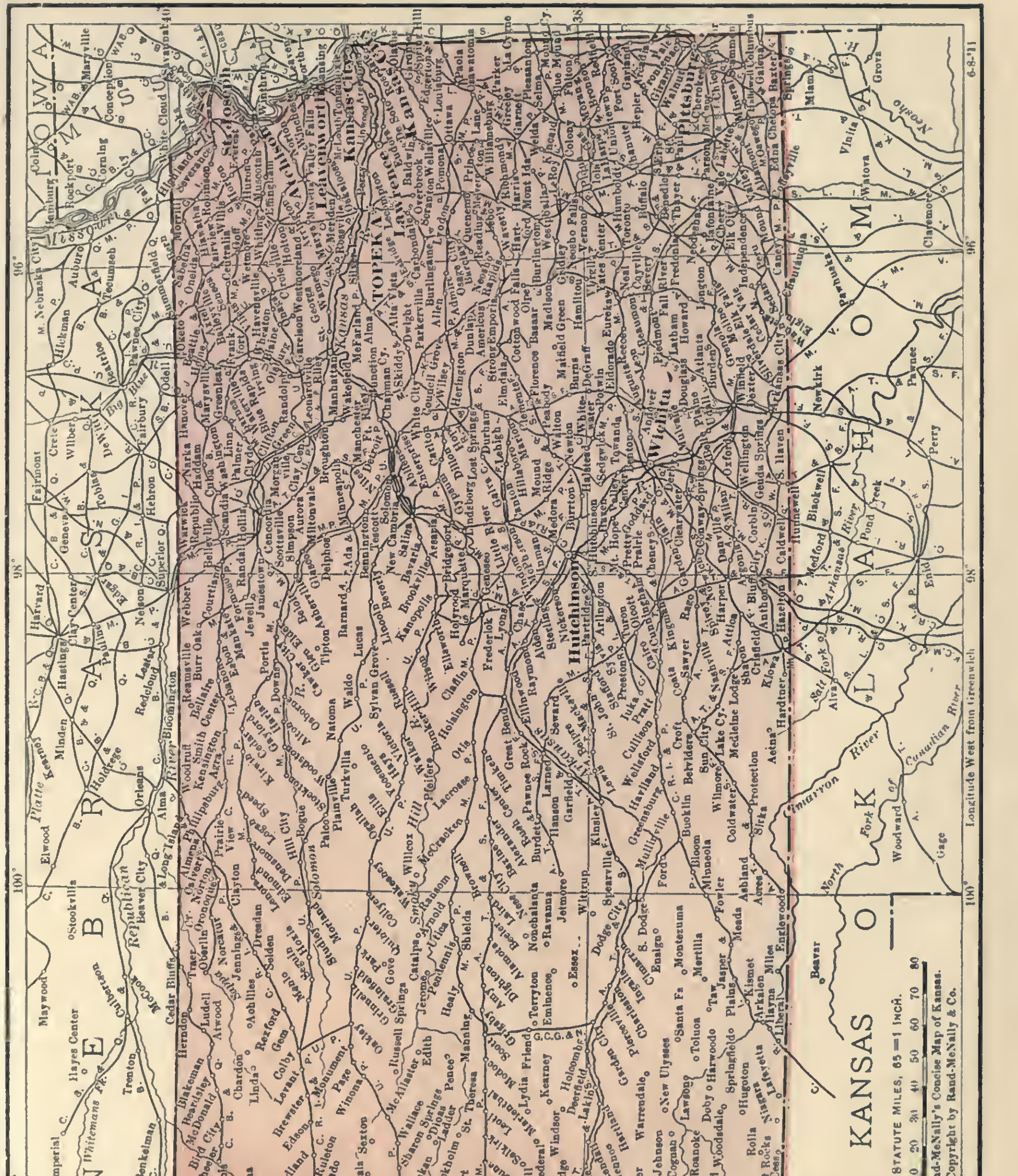
KANSAS
STATUTE MILES, 65 = 1 INCH.
Rand-McNally's Concise Map of Kansas.
Copyright by Rand-McNally & Co.
Longitude West from Greenwich
6-8-'11
NEBRASKA
COLORADO
MISSOURI
OKLAHOMA
IOWA
TOPEKA
Wichita
Hutchinson
Kansas City
Leavenworth
Atchison
Lawrence
St. Joseph
Pittsburg

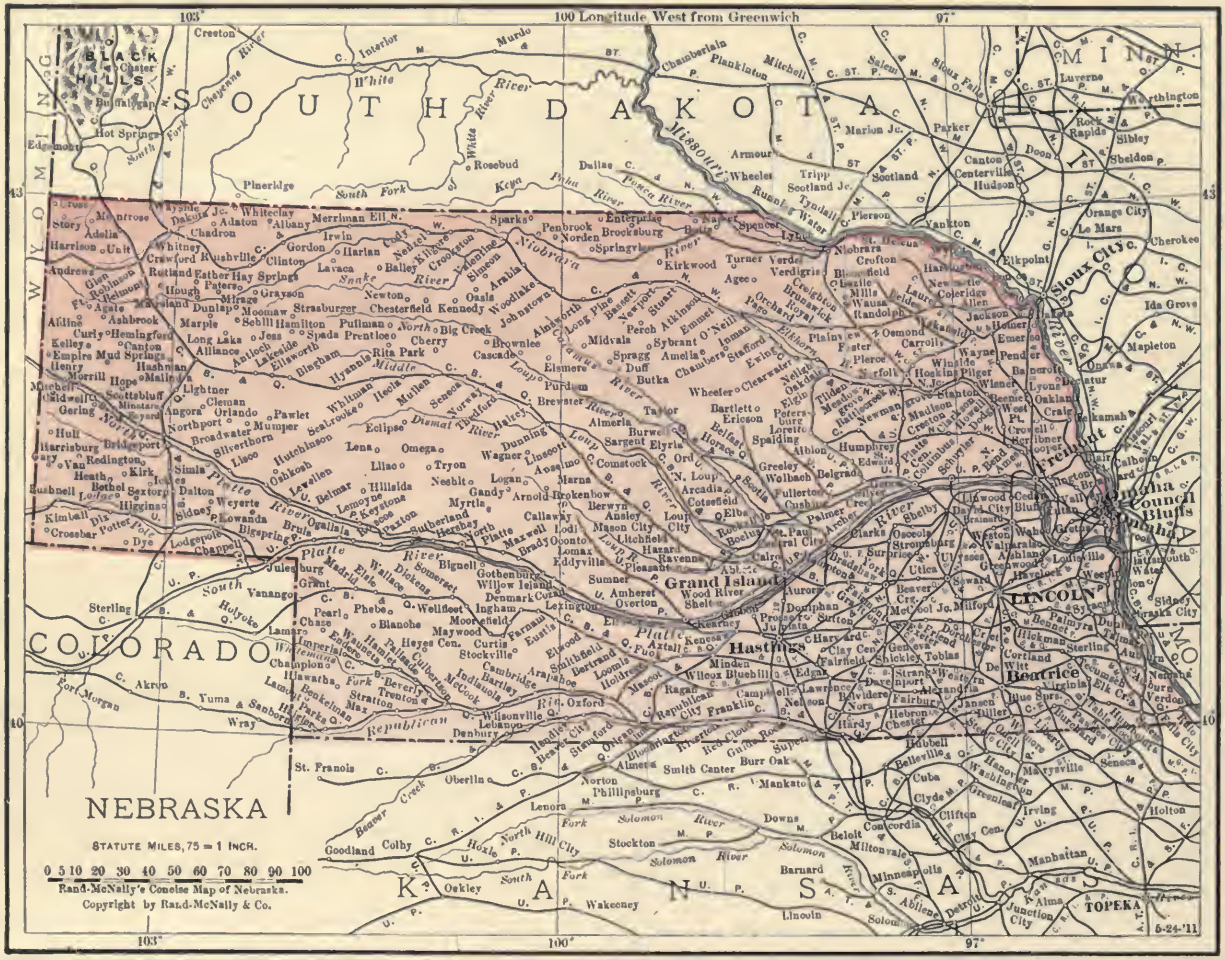
100 Longitude West from Greenwich
103°
97°
100°
43
40
SOUTH DAKOTA
NEBRASKA
COLORADO
KANSAS
MISSOURI
IOWA
WYOMING
BLACK HILLS
Grand Island
Hastings
Beatrice
LINCOLN
Sioux City
Omaha
Council Bluffs
Nebraska City
Fremont
TOPEKA
Niobrara
Niobrara River
Missouri
Platte River
Republican
Loup
Elkhorn
Big Blue
Little Blue
Blue
Solomon River
Beaver Creek
STATUTE MILES, 75 = 1 INCH.
0 5 10 20 30 40 50 60 70 80 90 100
Rand-McNally's Concise Map of Nebraska.
Copyright by Rand-McNally & Co.
5-24-'11

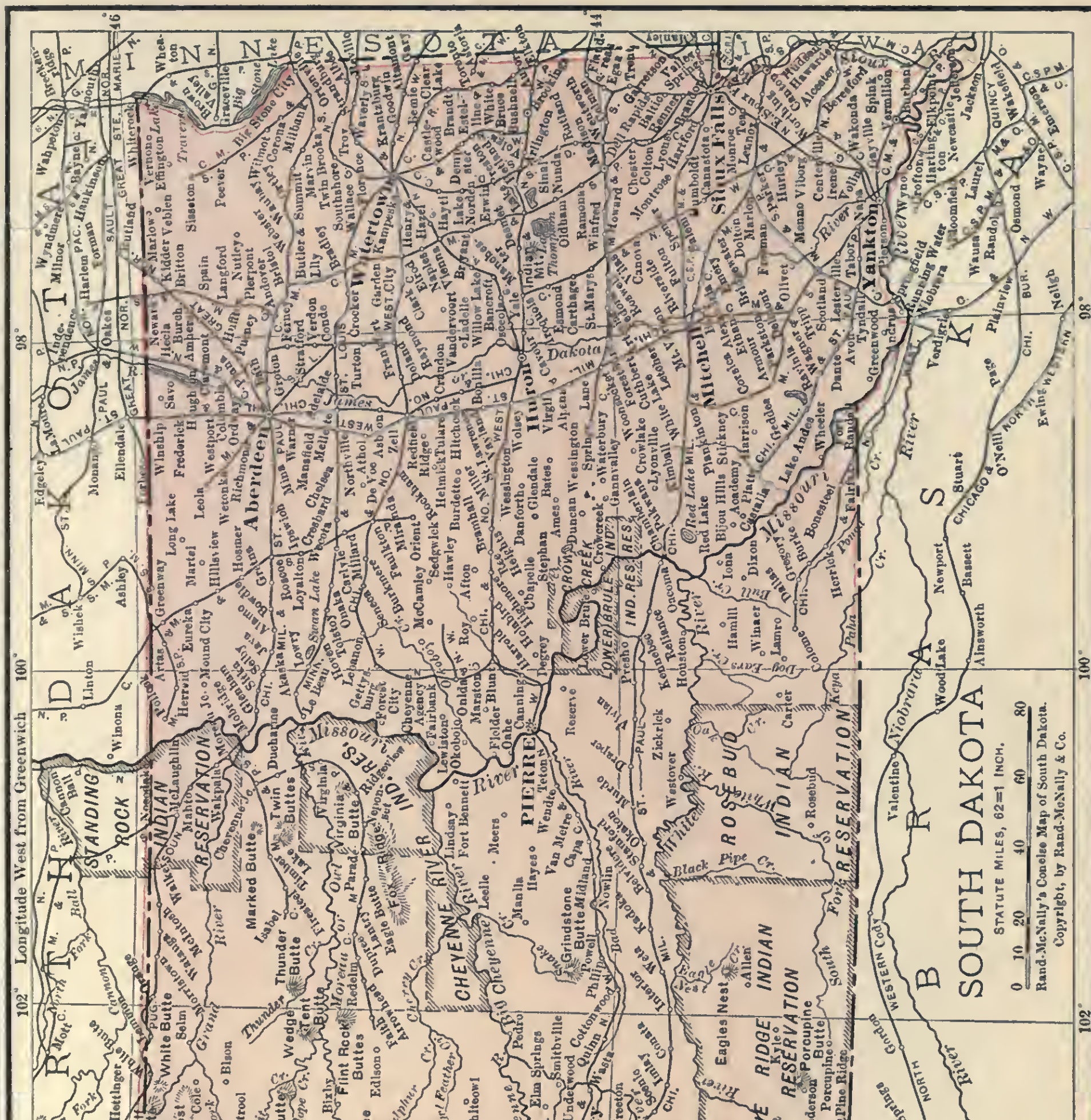
SOUTH DAKOTA
STATUTE MILES, 62=1 INCH.
0 10 20 40 60 80
Rand-McNally's Conclse Map of South Dakota.
Copyright, by Rand-McNally & Co.
6-15-'11
Longitude West from Greenwich
NORTH DAKOTA
MINNESOTA
IOWA
NEBRASKA
MONTANA
WYOMING

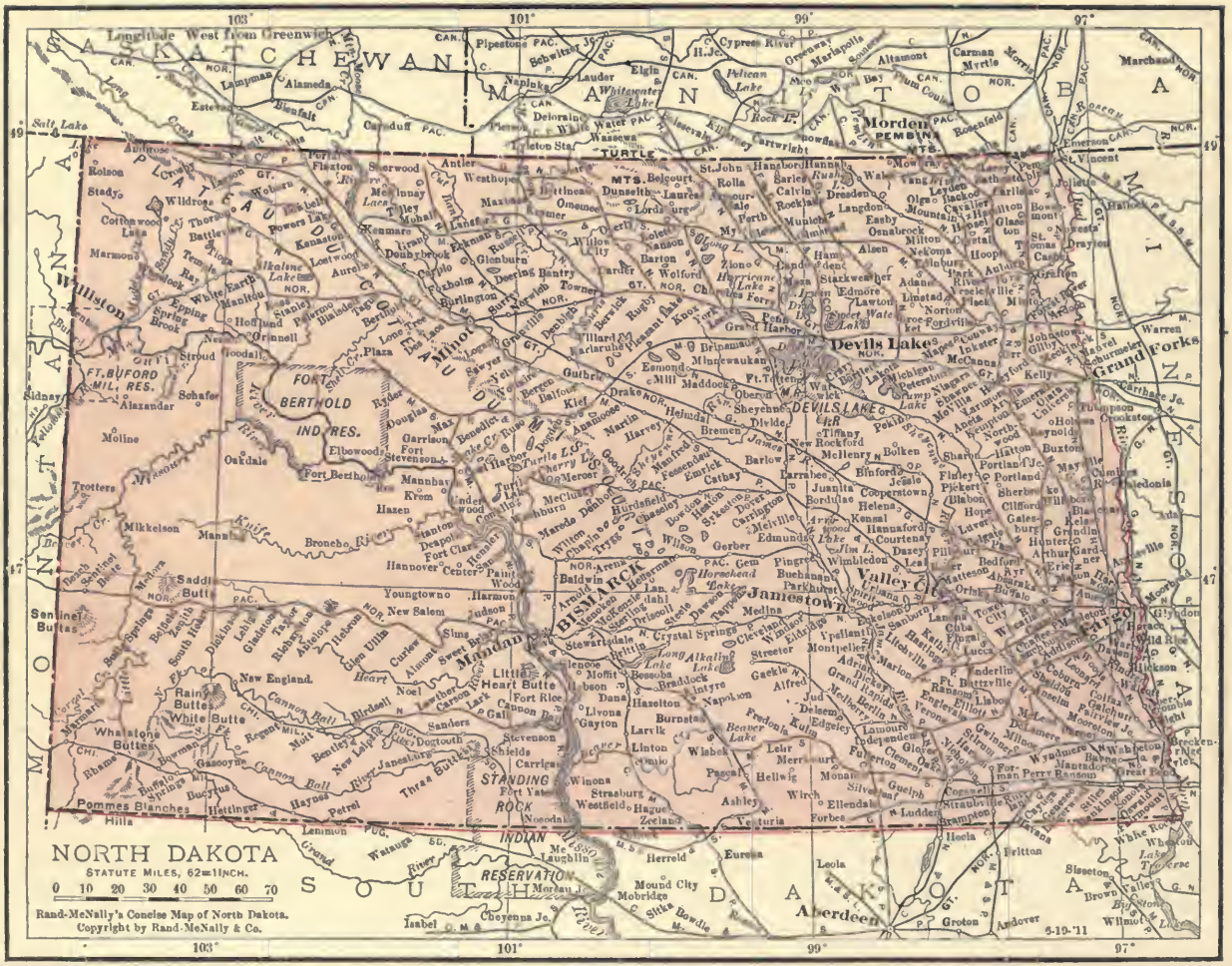
NORTH DAKOTA
STATUTE MILES, 62=1INCH.
0 10 20 30 40 50 60 70
Rand-McNally's Concise Map of North Dakota.
Copyright by Rand-McNally & Co.
Longitude West from Greenwich
103°
101°
99°
97°
49°
47°
SASKATCHEWAN
MANITOBA
MONTANA
SOUTH DAKOTA
MINNESOTA
Bismarck
Jamestown
Valley City
Devils Lake
Grand Forks
Minot
Williston
Mandan
Aberdeen
Morden
Pembina Mts.
Turtle Mts.
Missouri River
Red River
Fort Berthold Ind. Res.
Standing Rock Indian Reservation
Ft. Buford Mil. Res.
Devils Lake
Pembina Mts.
6-19-'11

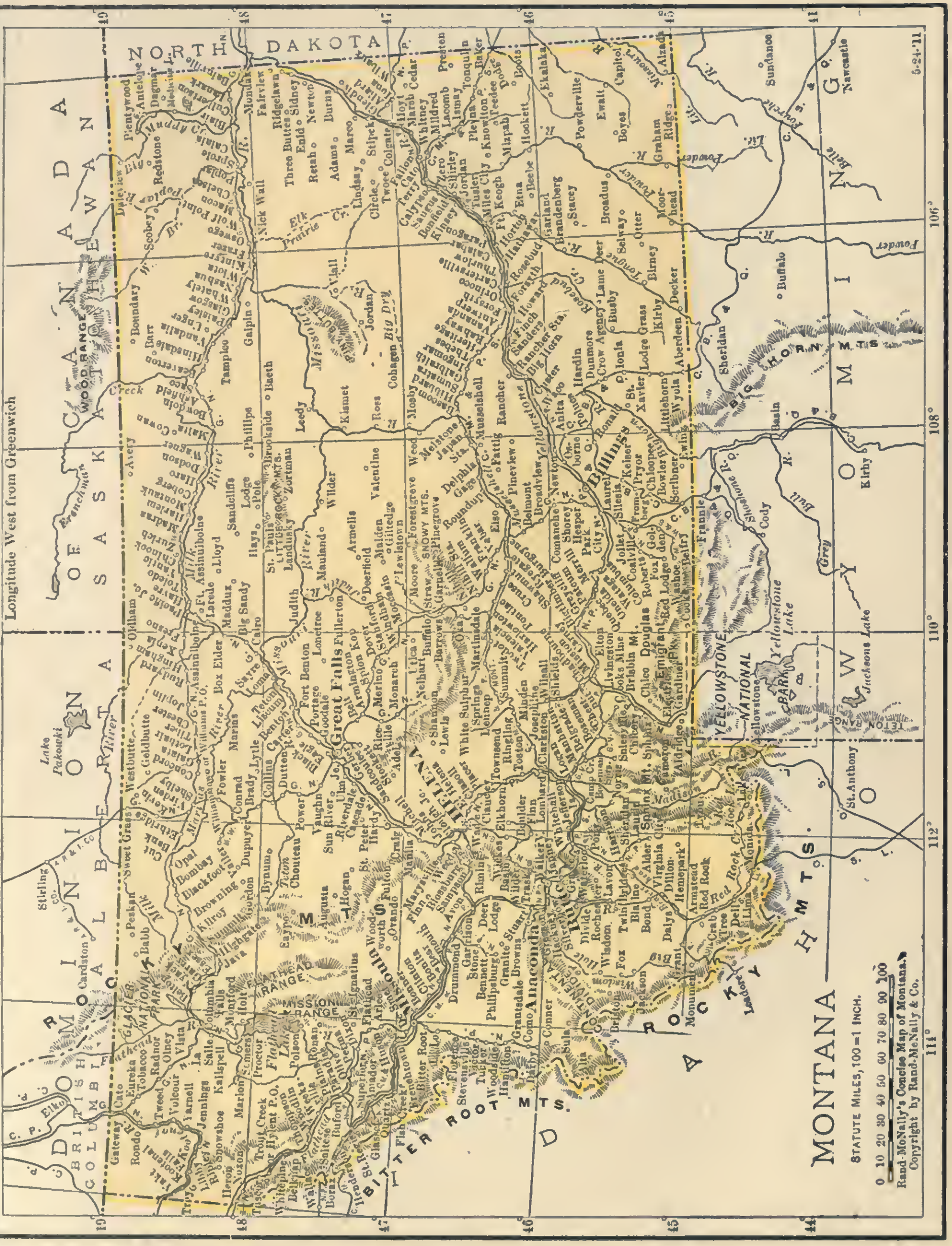
MONTANA
STATUTE MILES, 100=1 INCH.
0 10 20 30 40 50 60 70 80 90 100
Rand-McNally's Concise Map of Montana.
Copyright by Rand-McNally & Co.
5-24-'11
Longitude West from Greenwich
NORTH DAKOTA
SOUTH DAKOTA
WYOMING
IDAHO
DOMINION OF CANADA
BRITISH COLUMBIA
ALBERTA
SASKATCHEWAN
ROCKY MTS.
BITTER ROOT MTS.
BIG HORN MTS.
YELLOWSTONE NATIONAL PARK
GLACIER NATIONAL PARK
Great Falls
Helena
Butte
Anaconda
Missoula
Billings

IDAHO
STATUTE MILES, 80=1 INCH.
0 5 10 20 30 40 50 60 70 80
Rand-McNally's Concise Map of Idaho.
Copyright by Rand-McNally & Co.
Longitude 113° West from Greenwich.
BRITISH COLUMBIA
MONTANA
WASHINGTON
OREGON
WYOMING
YELLOWSTONE NATIONAL PARK
BITTER ROOT MOUNTAINS
ROCKY MOUNTAINS
Flathead Lake
Great Falls
HELENA
Missoula
Kalispell
Butte
Bozeman
Spokane
Moscow
Lewiston
Wallace
Cœur d' Alene
Weiser
BOISE
Pocatello
Twin Falls
Blackfoot
Idaho Falls
Salmon
Lemhi Pass
Lolo Pass
Nez Perce Pass
Big Hole Pass
Lake Henry
Pillar Butte
Big Butte
Hot Spring
6-24-'11

WYOMING
STATUTE MILES, 60 = 1 INCH.
0 10 20 30 40 50 60
Rand-McNally's Concise Map of Wyoming.
Copyright, by Rand-McNally & Co.
Longitude West from Greenwich
MONTANA
SOUTH DAKOTA
NEBRASKA
COLORADO
UTAH
IDAHO
5-24-'11

UTAH
STATUTE MILES, 65 = 1 INCH.
0 10 20 30 40 50 60 70 80
Rand-McNally's Concise Map of Utah.
Copyright by Rand-McNally & Co.
Longitude 112° West from Greenwich
114°
113°
112°
111°
110°
109°
42°
41°
40°
39°
38°
37°
I D A H O
W Y O M I N G
N E V A D A
C O L O R A D O
A R I Z O N A
Brigham
Ogden
Logan
SALT LAKE CITY
Park City
Provo
Payson
Richmond
Cokeville
Paris
Preston
Evanston
Kelton Pk.
Park Valley
Kelton
Snowville
Curlew Valley
Grouse Creek
Oakley
Matlin
Terrace
Bovine
Lucin
Jackson
Newfoundland
Hogup
Lakeside
GREAT SALT LAKE
Promontory
Corinne
Tremonton
Garland
Bear River City
Collinston
Mendon
Wellsville
Hyrum
Paradise
Woodruff
Willard
Hot Springs
N. Ogden
Huntsville
Wasatch
Peterson
Morgan
Croydon
Emory
Echo City
Grass Creek
Upton
Coalville
Kamas
Midway
Heber
Charleston
Wallsburg
Pleasant Grove
Lehi
Saltair
Lakepoint
Tooele
Stockton
Bingham Canyon
Ophir
Mercur
Fairfield
Vernon
Lofgreen
Tintic
Eureka
Mammoth
Nephi
Mt. Nebo
Fountain Green
Levan
Juab
Moroni
Mona
Salem
Santaquin
Genola
Spanish Fork
Springville
Thistle
Tucker
Soldier Summit
Colton
Indianola
Scofield
Castle Gate
Helper
Price
Wellington
Sunnyside
Hiawatha
Mt. Pleasant
Spring City
Ephraim
Huntington
Orangeville
Castledale
Woodside
Cleveland
Emery
Ferron
Salina
Aurora
Sigurd
Richfield
Glenwood
Mt. Terrill
Mt. Hilgard
Mt. Ellen
Annabella
Monroe
Sevier
Burrville
Koosharem
Loa
Fish Lake
Caineville
Teasdale
Torrey
Thurber
Hanksville
Kingston
Junction
Circleville
Greenville
Beaver
Milford
Minersville
Thermo
Nada
Lund
Cedar City
Parowan
Paragonah
Summit
Panguitch
Hatch
Brian Head
Kanarraville
Enterprise
Pinto
Volcano Mt.
Pine Valley
New Harmony
Red Peak
Leeds
Toquerville
Rockville
Orderville
Glendale
Pahreah
Kimball
Johnson
Kanab
Santa Clara
St. George
Washington
Virgin
Fish Springs
Callao
Trout Creek
Smithville
Garrison
Burbank
Sevier Lake
Wah-Wah Val.
Sage Brush Valley
Escalante Valley
Snake Valley
Deep Creek Mts.
Dutch Mt.
Ibapah
Granite Mts.
Tintic Mts.
Cedar Mts.
Shell Valley
Rush Lake
Sevier Desert
Great American Desert
Beaver River Plateau
Sevier Range
Pink Cliffs
Aquarius Plateau
Circle Cliffs
Escalante Desert
Straight Cliffs
Kaiparowits Plateau
Henry Mts.
Navajo Mt.
San Rafael Swell
Green River
Brown Cliffs
Roan Cliffs
Book Cliffs
Wasatch Range
Uinta Mts.
Bear Lake
Sage
Granger
Green River
Baxter
Almy
Springvalley
Mt. Wheeler
Quartz Mt.
Antelope
Gilbert Peak 13,687
Leidy Peak
Agassiz Peak
Bald Peak
Emmons Pk. 13,6
Marsh Peak
Mt. Lena
Pt. Carbon
White Rocks
Vernal
Jensen
Randlett
Myton
Ouray
Dragon
Harper
Mt. Bartles
Bruin Pk.
Patmos Head
Woodside
Cliff
Sphinx
Green River
Elgin
Westwater
Marrs
Solitude
Crescent Thompsons
Bagnes
Cisco
Mt. Waas
Moab
Mt. Peale
La Sal
Indian Creek
Hudson Hole
Carlisle
ABAJO MTS. Abajo Pk. 11,445
Mt. Linnaeus
Monticello
ELK RIDGE
Verdure
Grayson
Bluff
Aneth
Goodridge
San Juan River
Navajo Mt.
Mt. Pennel 11,000
Mt. Hillers
Mt. Ellsworth
Colorado River
Escalante
Henrieville
Cannonville
Tropic
Boulder
Orton
Little Salt Lake
Panguitch Lake
Hawkins Peak
Newcastle
Iron Mts.
Escalante Valley
Pine Valley Mts.
Santa Clara R.
Virgin R.
Kanab Creek
Johnson Valley
Navajo Cr.
Dolores R.
Green R.
Uinta R.
Bear R.
Weber R.
Provo R.
Sevier R.
Virgin R.
Kanab Cr.
Johnson Cr.
Escalante R.
Paria R.
Colorado R.
San Juan R.
Navajo Cr.
6-8-'11

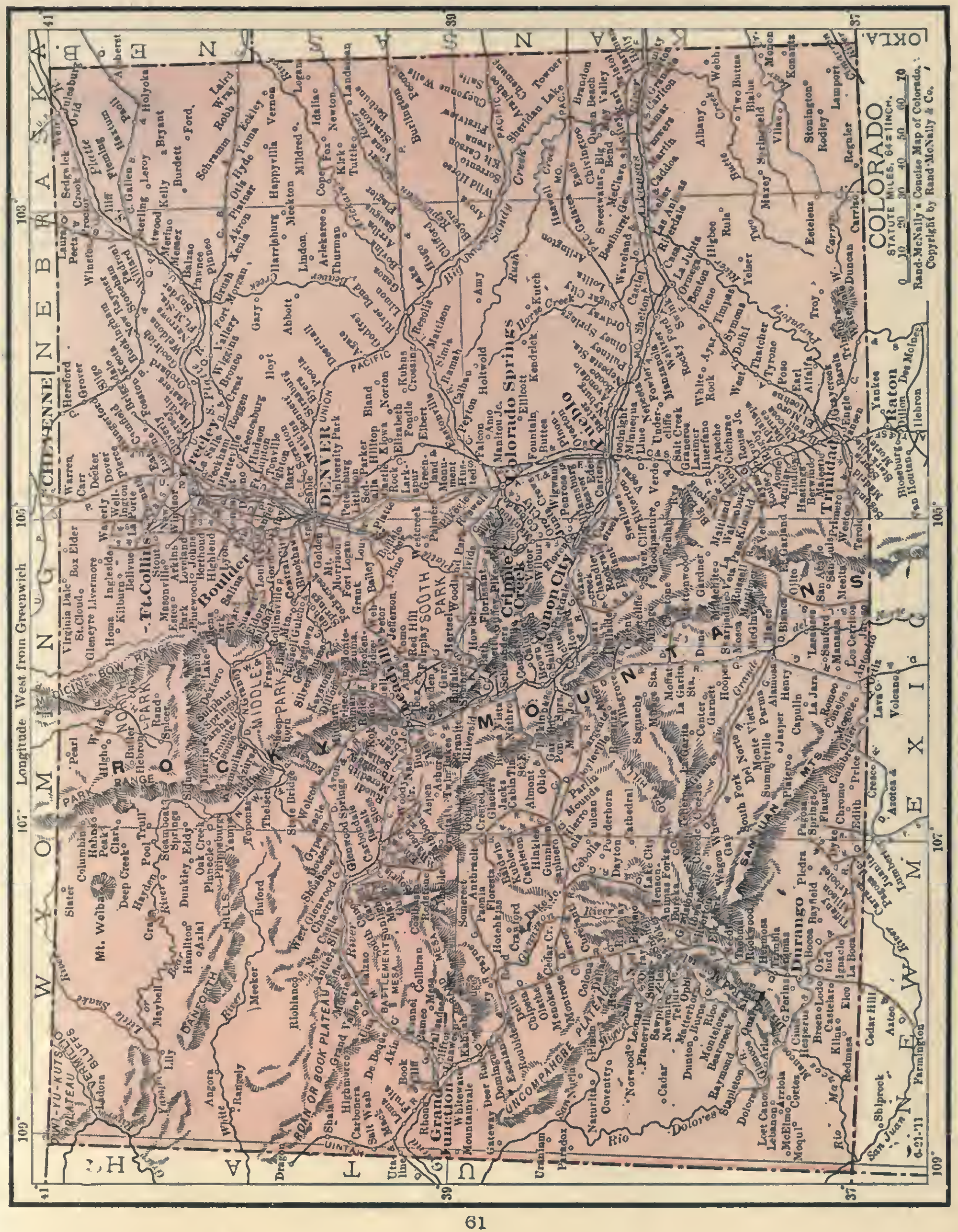
COLORADO
STATUTE MILES, 64 = 1 INCH.
0 10 20 30 40 50 60 70
Rand-McNally's Concise Map of Colorado.
Copyright by Rand McNally & Co.
Longitude West from Greenwich
WYOMING
NEBRASKA
KANSAS
OKLA.
NEW MEXICO
UTAH
ROCKY MOUNTAINS
DENVER
Colorado Springs
Pueblo
Boulder
Ft. Collins
Greeley
Leadville
Cripple Creek
Canon City
Trinidad
Durango
Grand Junction
Raton
SOUTH PARK
MIDDLE PARK
NORTH PARK
SAN JUAN MTS.
UNCOMPAHGRE PLATEAU
ROAN OR BOOK PLATEAU
DANFORTH HILLS
BATTLEMENT MESA
MEDICINE BOW RANGE
PARK RANGE
UINTAH
41°
39°
37°
37°
109°
107°
105°
103°

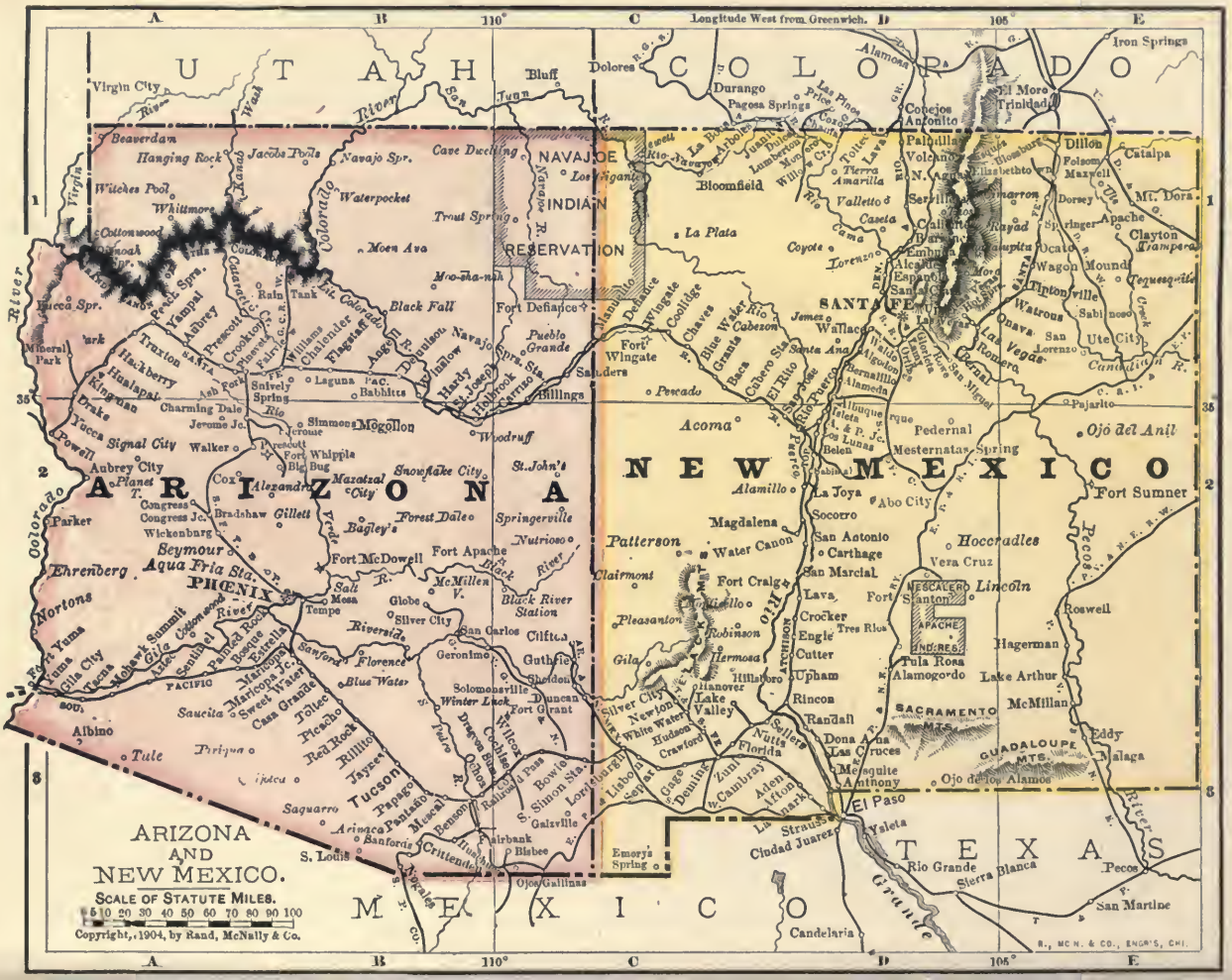
ARIZONA AND NEW MEXICO.
SCALE OF STATUTE MILES.
0 10 20 30 40 50 60 70 80 90 100
Copyright, 1904, by Rand, McNally & Co.
Longitude West from Greenwich.
UTAH
COLORADO
ARIZONA
NEW MEXICO
TEXAS
MEXICO
NAVAJOE INDIAN RESERVATION
SANTA FE
PHOENIX
TUCSON
EL PASO
Albuquerque
Las Vegas
Raton
Trinidad
Durango
Bloomfield
Fort Defiance
Fort Wingate
Gallup
Acoma
Socorro
Magdalena
Deming
Lordsburg
Silver City
Tucson
Nogales
Bisbee
Douglas
Tombstone
Prescott
Flagstaff
Winslow
Holbrook
Kingman
Needles
Yuma
Phoenix
Mesa
Tempe
Globe
Casa Grande
Maricopa
Gila Bend
Ajo
Sonoyta
Ojo Gallinas
Emory's Spring
Candelaria
Ciudad Juarez
Valeta
Rio Grande
Sierra Blanca
Pecos
San Martine
Ojo del Anil
Fort Sumner
Roswell
Hagerman
Lake Arthur
McMillan
Eddy
Malaga
Ojo de los Alamos
Alamogordo
Tula Rosa
Vera Cruz
Hocradles
Lincoln
Fort Stanton
MESCALERO APACHE IND. RES.
SACRAMENTO MTS.
GUADALOUPE MTS.
Las Cruces
Mesquite
Anthony
Dona Ana
Rincon
Upham
Hillsboro
Lake Valley
Hermosa
Robinson
Fort Craig
Magdalena
Patterson
Clairmont
Pleasanton
Gila
Silver City
Lordsburg
Deming
Lordsburg
Bisbee
Douglas
Tombstone
Nogales
Ojos Gallinas
Emory's Spring
Candelaria
Ciudad Juarez
Valeta
Rio Grande
Sierra Blanca
Pecos
San Martine
Iron Springs
Dillon
Catalpa
Folsom
Maxwell
Mt. Dora
Springer
Apache
Clayton
Wagon Mound
Tipton
Watrous
Ute City
Tequesquite
Pajarito
Pedernal
Mesternatas Spring
Bernalillo
Alameda
Wallace
Santa Ana
Jemez
Cuba
Cebolleta
Laguna
Fort Whipple
Prescott
Williams
Chalender
Flagstaff
Winslow
Holbrook
Kingman
Needles
Yuma
Phoenix
Mesa
Tempe
Globe
Casa Grande
Maricopa
Gila Bend
Ajo
Sonoyta
Ojo Gallinas
Emory's Spring
Candelaria
Ciudad Juarez
Valeta
Rio Grande
Sierra Blanca
Pecos
San Martine
Ojo del Anil
Fort Sumner
Roswell
Hagerman
Lake Arthur
McMillan
Eddy
Malaga
Ojo de los Alamos
Alamogordo
Tula Rosa
Vera Cruz
Hocradles
Lincoln
Fort Stanton
MESCALERO APACHE IND. RES.
SACRAMENTO MTS.
GUADALOUPE MTS.
Las Cruces
Mesquite
Anthony
Dona Ana
Rincon
Upham
Hillsboro
Lake Valley
Hermosa
Robinson
Fort Craig
Magdalena
Patterson
Clairmont
Pleasanton
Gila
Silver City
Lordsburg
Deming
Lordsburg
Bisbee
Douglas
Tombstone
Nogales
Ojos Gallinas
Emory's Spring
Candelaria
Ciudad Juarez
Valeta
Rio Grande
Sierra Blanca
Pecos
San Martine
Ojo del Anil
Fort Sumner
Roswell
Hagerman
Lake Arthur
McMillan
Eddy
Malaga
Ojo de los Alamos
Alamogordo
Tula Rosa
Vera Cruz
Hocradles
Lincoln
Fort Stanton
MESCALERO APACHE IND. RES.
SACRAMENTO MTS.
GUADALOUPE MTS.
Las Cruces
Mesquite
Anthony
Dona Ana
Rincon
Upham
Hillsboro
Lake Valley
Hermosa
Robinson
Fort Craig
Magdalena
Patterson
Clairmont
Pleasanton
Gila
Silver City
Lordsburg
Deming
Lordsburg
Bisbee
Douglas
Tombstone
Nogales
Ojos Gallinas
Emory's Spring
Candelaria
Ciudad Juarez
Valeta
Rio Grande
Sierra Blanca
Pecos
San Martine
R., McN. & CO., ENGR'S, CHI.

CALIFORNIA
AND
NEVADA
STATUTE MILES, 116=1 INCH.
0 10 20 40 60 80 100 120 140 160
Rand-McNally's Concise Map of
California AND Nevada
Copyright by Rand-McNally & Co.
7-5-'11.
Longitude West from Greenwich
124° 122° 120° 118° 116° 114°
42 40 38 36 34
OREGON
IDAHO
UTAH
ARIZONA
MEXICO
PACIFIC OCEAN
CALIFORNIA
NEVADA
COAST RANGE
SIERRA NEVADA
SAN BERNARDINO MOUNTAINS
SANTA BARBARA CHANNEL
Golden Gate
San Francisco
Oakland
Sacramento
Stockton
San José
Fresno
Bakersfield
Los Angeles
Pasadena
San Bernardino
Riverside
San Diego
Santa Barbara
Reno
Virginia City
Carson City
Goldfield
Tonopah
Elko
Ely
Eureka
Yosemite
Death Valley
Lake Tahoe
Mono Lake
Owens Lake
Tulare Lake
Humboldt
Las Vegas
Needles
Yuma
Tia Juana
Santa Rosa I.
Santa Cruz I.
San Miguel I.
Santa Barbara I.
San Nicholas I.
San Clemente I.
Santa Catalina I.
Colorado R.

OREGON
Longitude West from Greenwich
STATUTE MILES, 65 = 1 INCH.
0 5 10 20 30 40 50 60 70
Rand-McNally's Concise Map of Oregon.
Copyright by Rand-McNally & Co.
PACIFIC OCEAN
WASHINGTON
IDAHO
NEVADA
CALIFORNIA
Portland
SALEM
Eugene
Medford
Pendleton
Baker City

WASHINGTON
STATUTE MILES, 60 = 1 INCH.
Rand-McNally's Concise Map of Washington.
Copyright, by Rand-McNally & Co.
Longitude West from Greenwich
5-25-'11
PACIFIC OCEAN

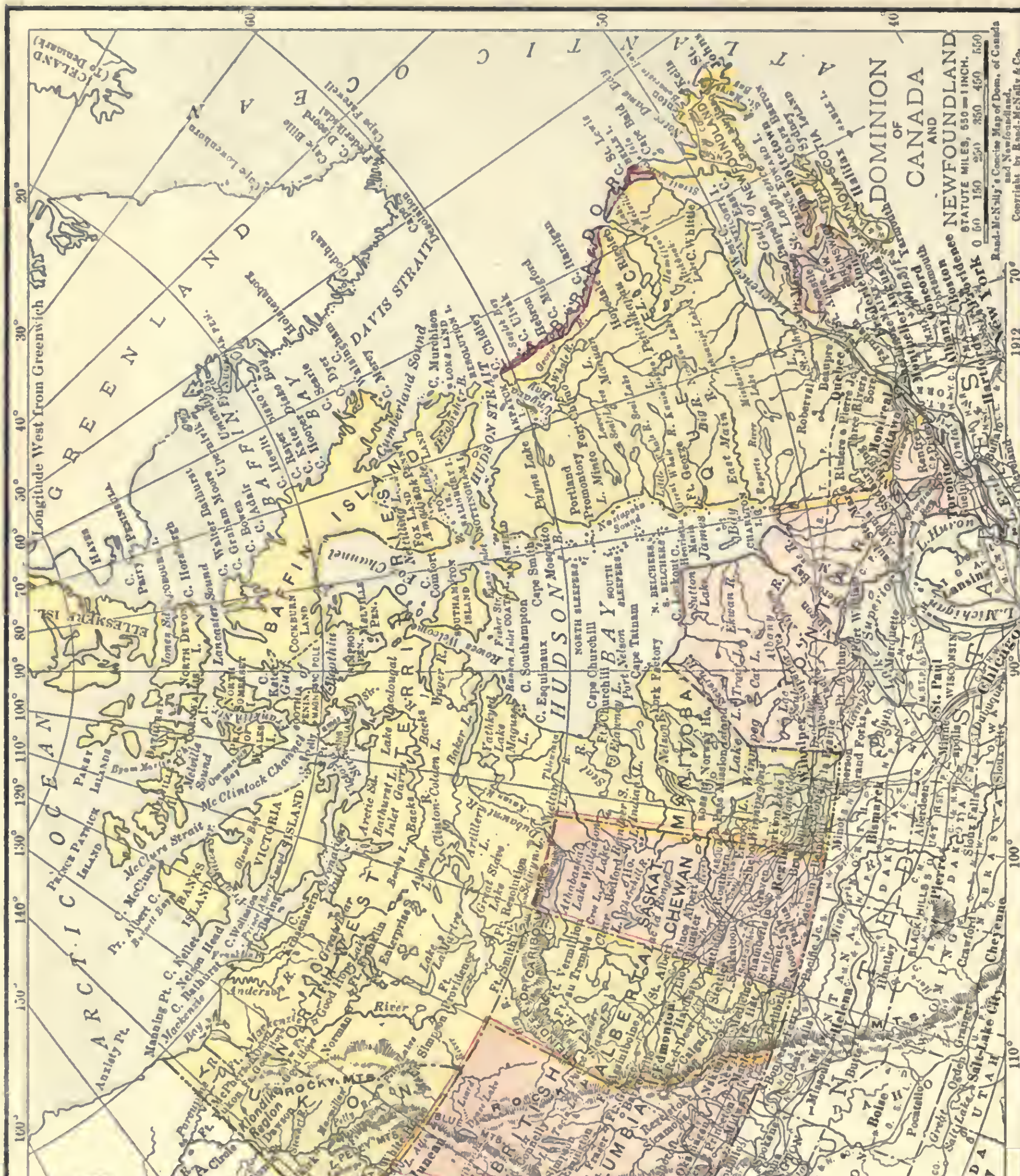
DOMINION OF CANADA AND NEWFOUNDLAND
STATUTE MILES, 550 = 1 INCH.
0 50 150 250 350 450 550
Rand-McNally's Concise Map of Dom. of Canada and Newfoundland.
Copyright by Rand-McNally & Co.
1912
GREENLAND
ARCTIC OCEAN
ATLANTIC OCEAN
PACIFIC OCEAN
HUDSON BAY
BAFFIN BAY
DAVIS STRAIT
HUDSON STRAIT
BAFFIN ISLAND
VICTORIA ISLAND
BANKS ISLAND
ALASKA
BRITISH COLUMBIA
ALBERTA
SASKATCHEWAN
MANITOBA
ONTARIO
QUEBEC
LABRADOR
NEWFOUNDLAND
NOVA SCOTIA
Longitude West from Greenwich

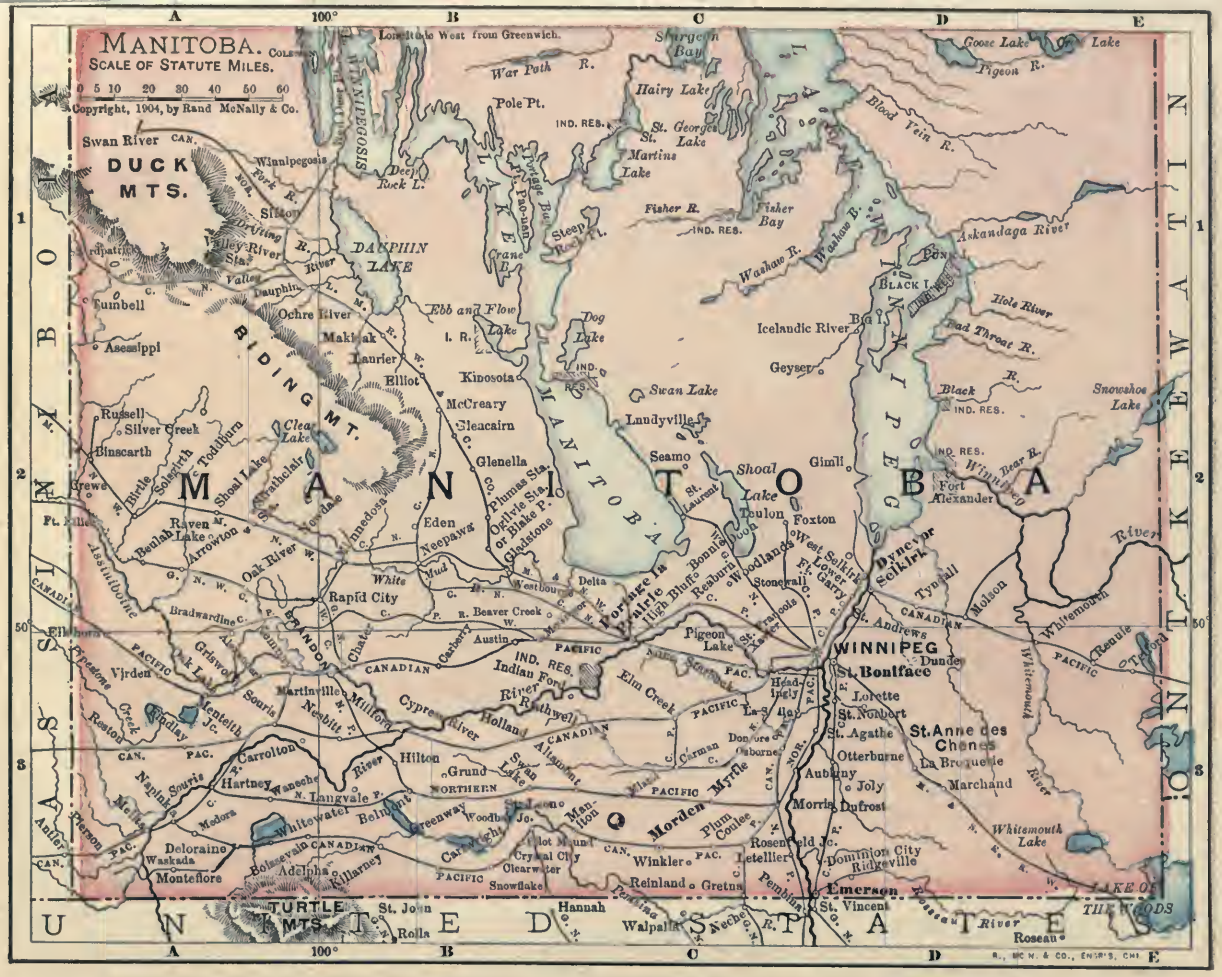
MANITOBA.
SCALE OF STATUTE MILES.
0 5 10 20 30 40 50 60
Copyright, 1904, by Rand McNally & Co.
Lon. Rule West from Greenwich.
DUCK MTS.
Swan River
Winnipegosis
Sifton
Valley River
Dauphin
Ochre River
Makinak
Laurier
Elliot
Kinosota
McCreary
Gleacairn
Glenella
Plumas Sta.
Ostrite Sta.
or Blake P.
Gladstone
Eden
Neepawa
Rapid City
Austin
Carberry
Brandon
Bradwardine
Griswold
Virden
Elkhorn
Russell
Silver Creek
Binscarth
Birtle
Solsgirth
Todhurn
Shoal Lake
Raven M.
Arrowton
Benlah Lake
Oak River
Clear Lake
Grahtelair
Lonedale
Minnedosa
Dauphin Lake
Ebb and Flow Lake
Dog Lake
Swan Lake
Landyville
Seamo
Pole Pt.
War Path R.
Hairy Lake
St. Georges Lake
St. Martins Lake
Fisher R.
Fisher Bay
Steep R.
Crane L.
Deer Rock L.
Pelican Lake
Shoal Lake
Toulon
Foxton
Gimli
Icelandic River
Geyser
Black L.
Fort Alexander
Winnipeg R.
Bear R.
Dyncevor
Selkirk
Stonewall
Woodlands
Pigeon Lake
Portage la Prairie
High Bluff
Delta
Westbourne
Beaver Creek
Indian Ford
Rathwell
Elm Creek
Cypress River
Holland
Alexander
Souris
Nesbitt
Millford
Martinville
Reston
Pipestone Creek
Napinka
Melita
Antler
Carrolton
Hartney
Lauriston
Langvale
Belmont
Greenway
Hilton
Grand
Woodbury
Morden
Myrtle
Plum Coulee
Mantou
Carman
Rosenfeld Jc.
Letellier
Dominion City
Ridgeville
Emerson
St. Vincent
Roseau
Pembina
Manitou
Crystal City
Clearwater
Snowflake
Reinland
Gretna
Winkler
Walpalla
Hannah
Rolla
St. John
Deloraine
Waskada
Montefiore
Whitewater
Boissevain
Adelphi
Killarney
Pierson
Ashville
Elgin
Ft. Ellice
Lenteith Jc.
Bradley
Souris
Tiger Hills
Pelican Lake
Sinclair
Gladstone
Neepawa
Minnedosa
Rapid City
Brandon
Portage la Prairie
Selkirk
Winnipeg
St. Boniface
St. Norbert
St. Agathe
St. Anne des Chenes
Otterburne
La Broquerie
Marchand
Aubigny
Joly
Morris
Dufrost
Lorette
Dunda
Headingly
Lasalle
Donnore
Osborne
Andrews
Molson
Tyndall
Whitemouth
Whitemouth River
Whitemouth Lake
Pigeon R.
Goose Lake
Blood Vein R.
Askandaga River
Hole River
Bad Throat R.
Black R.
Snowshoe Lake
Washow B.
Dog R.
Fox R.
Sturgeon Bay
Lake Winnipegosis
Lake of the Woods
Roseau River
Pembina R.
Red River
Assiniboine R.
Souris R.
Pipestone Creek
Birtle
Solsgirth
Todhurn
Shoal Lake
Raven M.
Arrowton
Benlah Lake
Oak River
Clear Lake
Grahtelair
Lonedale
Minnedosa
Dauphin Lake
Ebb and Flow Lake
Dog Lake
Swan Lake
Landyville
Seamo
Pole Pt.
War Path R.
Hairy Lake
St. Georges Lake
St. Martins Lake
Fisher R.
Fisher Bay
Steep R.
Crane L.
Deer Rock L.
Pelican Lake
Shoal Lake
Toulon
Foxton
Gimli
Icelandic River
Geyser
Black L.
Fort Alexander
Winnipeg R.
Bear R.
Dyncevor
Selkirk
Stonewall
Woodlands
Pigeon Lake
Portage la Prairie
High Bluff
Delta
Westbourne
Beaver Creek
Indian Ford
Rathwell
Elm Creek
Cypress River
Holland
Alexander
Souris
Nesbitt
Millford
Martinville
Reston
Pipestone Creek
Napinka
Melita
Antler
Carrolton
Hartney
Lauriston
Langvale
Belmont
Greenway
Hilton
Grand
Woodbury
Morden
Myrtle
Plum Coulee
Mantou
Carman
Rosenfeld Jc.
Letellier
Dominion City
Ridgeville
Emerson
St. Vincent
Roseau
Pembina
Manitou
Crystal City
Clearwater
Snowflake
Reinland
Gretna
Winkler
Walpalla
Hannah
Rolla
St. John
Deloraine
Waskada
Montefiore
Whitewater
Boissevain
Adelphi
Killarney
Pierson
Ashville
Elgin
Ft. Ellice
Lenteith Jc.
Bradley
Souris
Tiger Hills
Pelican Lake
Sinclair
Gladstone
Neepawa
Minnedosa
Rapid City
Brandon
Portage la Prairie
Selkirk
Winnipeg
St. Boniface
St. Norbert
St. Agathe
St. Anne des Chenes
Otterburne
La Broquerie
Marchand
Aubigny
Joly
Morris
Dufrost
Lorette
Dunda
Headingly
Lasalle
Donnore
Osborne
Andrews
Molson
Tyndall
Whitemouth
Whitemouth River
Whitemouth Lake
Pigeon R.
Goose Lake
Blood Vein R.
Askandaga River
Hole River
Bad Throat R.
Black R.
Snowshoe Lake
Washow B.
Dog R.
Fox R.
Sturgeon Bay
Lake Winnipegosis
Lake of the Woods
Roseau River
Pembina R.
Red River
Assiniboine R.
Souris R.
BOTTINEAU
NELSON
TURTLE MTS.
UNITED STATES
CANADA
R., McN. & CO., ENG'R'S, CHI.

NEW BRUNSWICK, NOVA SCOTIA
& PRINCE-EDWARD ISLAND
SCALE OF STATUTE MILES.
0 5 10 20 30 40 50 60 70 80 90 100
Copyright, 1904, by Rand, McNally & Co.
Longitude West from Greenwich.
GULF OF ST. LAWRENCE
ATLANTIC OCEAN
BAY OF FUNDY
QUEBEC
NEW BRUNSWICK
NOVA SCOTIA
PRINCE EDWARD ISLAND
MAGDALEN ISLANDS (Quebec)
Charlottetown
Halifax
Dartmouth
Yarmouth
Fredericton
St. John
Moncton
Truro
Sable Island

ONTARIO.
SCALE OF STATUTE MILES.
0 5 10 20 30 40 50 60 70 80 90 100
Copyright, 1904, by Rand, McNally & Co.
Longitude West from Greenwich.
LAKE HURON
LAKE ERIE
LAKE ONTARIO
GEORGIAN BAY
NORTH CHANNEL
GRAND MANITOULIN I.
QUEBEC
OHIO
PENN.
N. Y.
MICH.
WINS.
MINN.
Western Part of Ontario.
SCALE OF STATUTE MILES.
0 50 100 150 200
RAND, McNALLY & CO., ENGR'S, CHICAGO.

QUEBEC.
SCALE OF STATUTE MILES.
Copyright, 1904, by Rand, McNally & Co.
Longitude West from Greenwich.
NORTHEASTERN PORTION OF QUEBEC ON SAME SCALE.
RAND, McNALLY & CO., ENGR'S, CHICAGO.

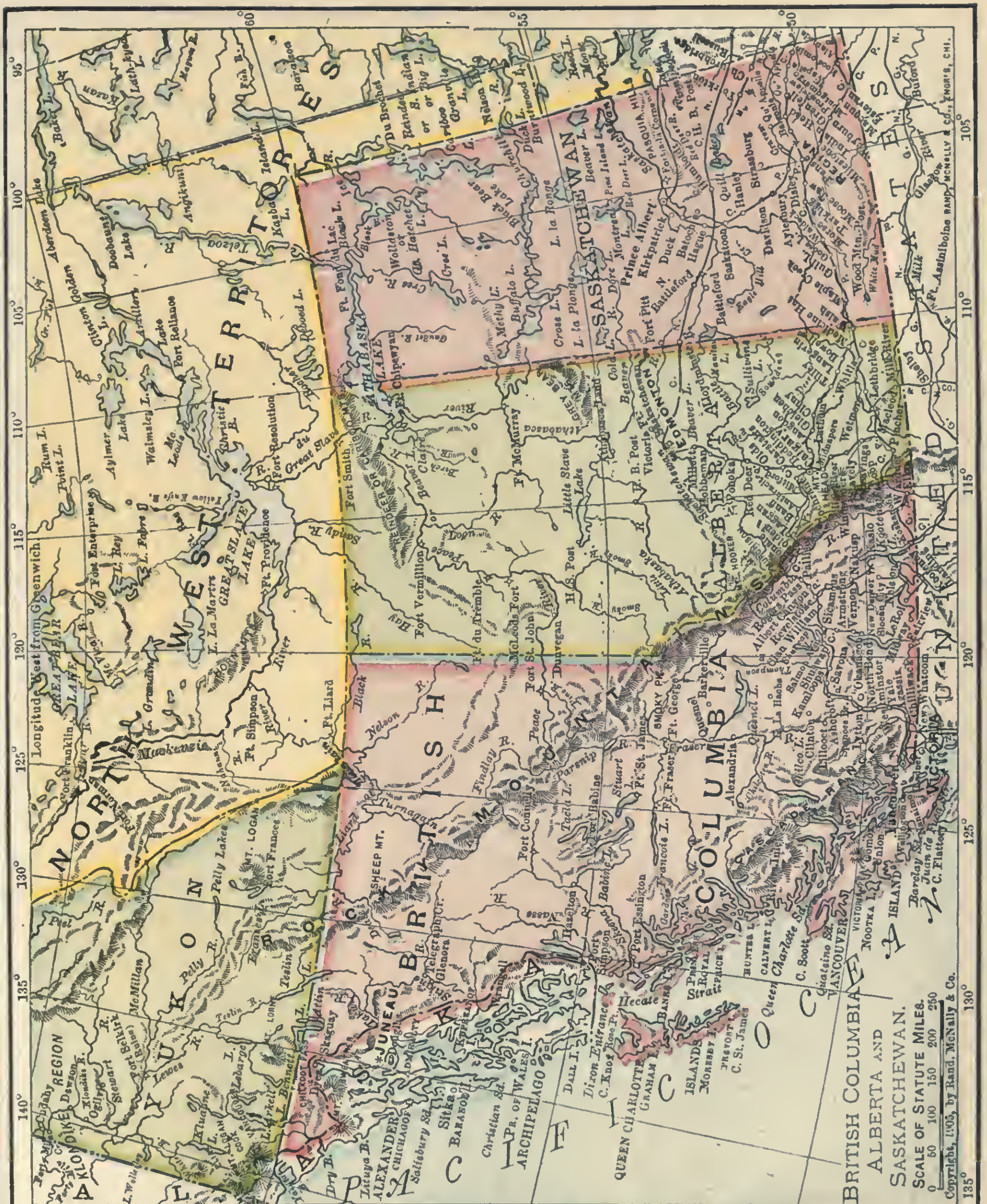

BRITISH COLUMBIA
ALBERTA AND
SASKATCHEWAN.
SCALE OF STATUTE MILES.
0 50 100 150 200 250
Copyright, 1905, by Rand, McNally & Co.
Longitude West from Greenwich
NORTH WEST TERRITORIES
YUKON
BRITISH COLUMBIA
ALBERTA
SASKATCHEWAN
PACIFIC OCEAN
UNITED STATES

CENTRAL AMERICA
SCALE OF STATUTE MILES.
0 50 100 150 200 250 300
Copyright, 1911, by Rand, McNally & Co.
Copyright, 1904, by Rand, McNally & Co.
Longitude West from Greenwich.
CARIBBEAN SEA
PACIFIC OCEAN
MEXICO
GUATEMALA
BR. HONDURAS
HONDURAS
SALVADOR
NICARAGUA
COSTA RICA
PANAMA
GULF OF HONDURAS
GULF OF PANAMA
LAKE NICARAGUA
LAKE MANAGUA
BAY ISLANDS
SAN JUAN DEL NORTE BAY

SOUTH AMERICA.
ON MERCATOR PROJECTION.
Copyright, 1911, by Rand, McNally & Co.
Longitude West from Greenwich.
CARIBBEAN SEA
CENTRAL AMERICA
SAN SALVADOR
ISTHMUS
Cartagena
Santa Marta
WINDWARD ISLANDS
BARBADOS I.
TRINIDAD (Br.)
SAN JOSE
Coiba I.
Pt. Mariato
Bay of Panama
GEORGETOWN
PARAMARIBO
CAYENNE
VENEZUELA
Atures Rapids
Esmeralda
Moroa
BOGATA
Galapagos Islands (To Ecuador)
Esmeralda
QUITO
Pichincha
Guayaquil
Machala
ECUADOR
Loja
Pebas
Olivenca
MOUTH OF THE AMAZON RIVER
ISLAND OF ST. PAUL OR SAN PEDRO
EQUATOR
Obidos
Almeirim
Belem
Parnahiba
Fortaleza
Brejo
Oeiras
Natal
Parahiba
Pernambuco or Recife
Maceio
Aracaju
Bahia or San Salvador
Belmonte
Mt. Itambe
Victoria
TRINIDAD
RIO DE JANEIRO
SEBASTIAO I.
SOUTH AMERICA
BRAZIL
Mirador
Crato
Piura
Caxamarca
Trujillo
Huaraz
Huanuco
PERU
LIMA
Ica
Cuzco
Arequipa
Tacna
Iquique
BOLIVIA
Trinidad
Concepcion
Cochabamba
SUCRE OR CHUQUISACA
Oruro
Tarija
ANDES MOUNTAINS
TROPIC OF CAPRICORN
Antofagasta
St. Felix I. (to Chile)
S. Ambrose
Copiapo
Coquimbo or La Serena
Jujuy
Tucuman
Humaita
PARAGUAY
ASUNCION
S. Paulo
ARGENTINA
La Rioja
S. Borja
San Juan
Cordova
Santa Fe
San Luis
Rosario
BUENOS AIRES
Portalegre
Rio Grande do Sul
Lake Merim
URUGUAY
Paysandu
Colonia
MONTEVIDEO
Rio de la Plata
Cape S. Antonio
Juan Fernandez I.
Mas-a Fuera I. (to Chile)
Valparaiso
SANTIAGO
Concepcion
Valdivia
Colorado R.
Bahia Blanca
Blanca Bay
Negro R.
Carmen
Nahuel-Huapi
San Jose Peninsula
Chubut
CHILOE I.
CHONOS ARCHIPELAGO
TAYTAO PENINSULA
BAY OF ST. GEORGE
Port Desedo
WELLINGTON I.
Stokes
Falkland Islands
Stanley
MADRE DE DIOS ARCHIPELAGO
QUEEN ADELAIDE I.
Strait of Magellan
C. Virgins
S. INEZ I.
Mt. Darwin
Cape S. Diego
STATEN I.
Mt. Sarmiento
NAVARINO I.
HOSTE ISLAND
Cape Horn
South Georgia I. (Br.)
PACIFIC OCEAN
ATLANTIC OCEAN

COLOMBIA, ECUADOR, AND VENEZUELA.
STATUTE MILES, 300—1 INCH.
Rand-McNally's Concise Map of Colombia, Ecuador and Venezuela.
Copyright, by Rand, McNally & Co.
Longitude West from Greenwich
CARIBBEAN SEA
PACIFIC OCEAN
VENEZUELA
COLOMBIA
ECUADOR
BRAZIL
GALAPAGOS ISLANDS (To Ecuador)
ISTHMUS
LEEWARD ISLANDS
WINDWARD ISLANDS
BOGOTA
CARACAS
QUITO
Barranquilla
Cartagena
Maracaibo
Guayaquil
Amazon
Orinoco
EQUATOR

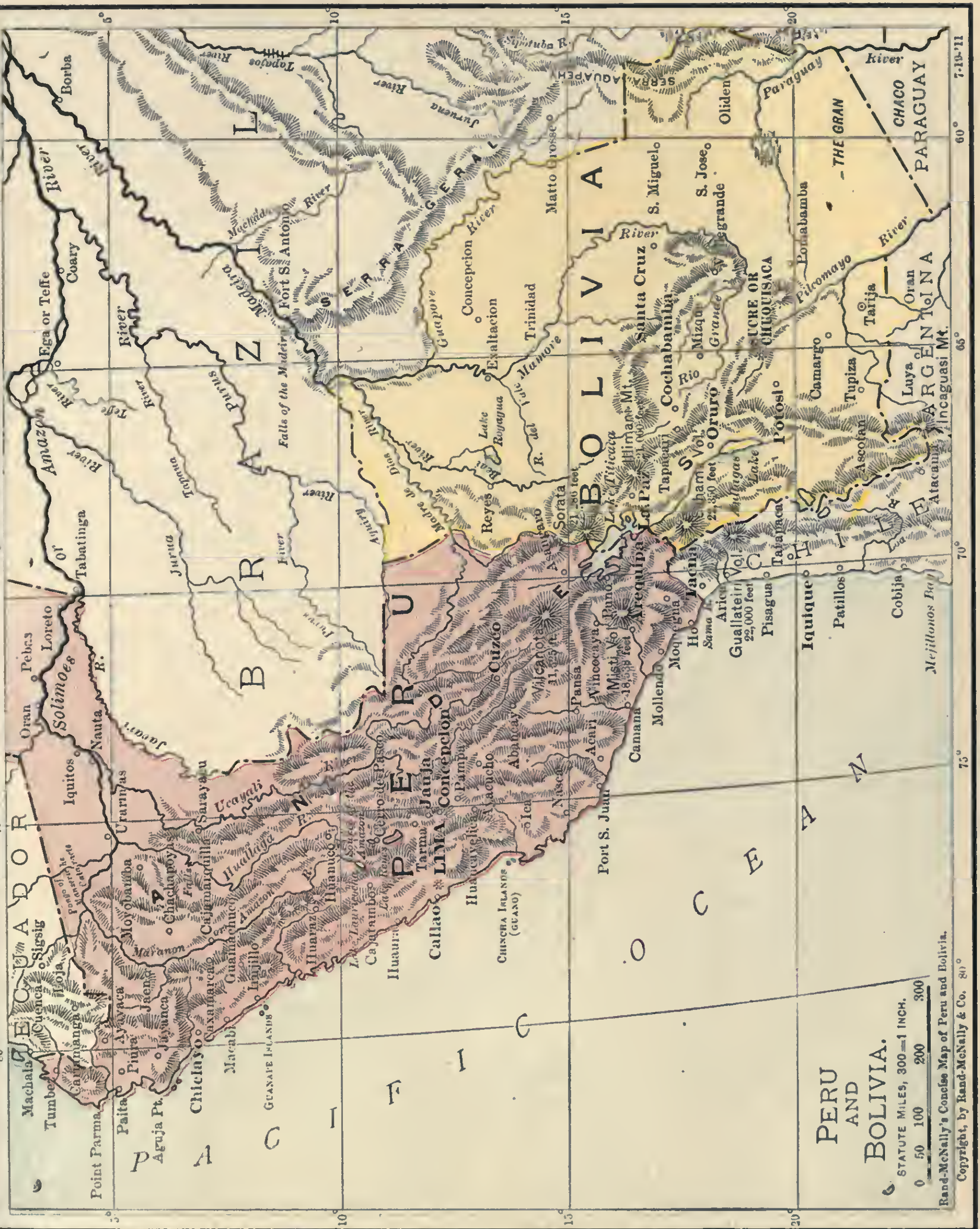
PERU AND BOLIVIA.
STATUTE MILES, 300=1 INCH.
Rand-McNally's Concise Map of Peru and Bolivia.
Copyright, by Rand-McNally & Co.
PACIFIC OCEAN
PERU
BOLIVIA
BRAZIL
ECUADOR
CHILE
ARGENTINA
PARAGUAY
LIMA
Callao
Cuzco
La Paz
Arequipa
Oruro
Potosi
Cochabamba
Santa Cruz
SUCRE OR CHUQUISACA
Iquitos
Iquique
Lake Titicaca
Amazon River
Madeira
Ucayali
Maranon
Huallaga
SERRA GERAL
SERRA AGUAPEH
THE GRAN CHACO
Longitude West from Greenwich
7-13-'11

BRAZIL AND GUIANA.
SCALE OF STATUTE MILES.
0 100 200 300 400 500 600
Copyright, 1911, by Rand, McNally & Co.
Longitude West from Greenwich.
VENEZUELA
COLOMBIA
PERU
BOLIVIA
PARAGUAY
ARGENTINA
URUGUAY
BRAZIL
BRITISH GUIANA
DUTCH GUIANA
FRENCH GUIANA
ATLANTIC OCEAN
PACIFIC OCEAN
CARACAS
Port of Spain
TRINIDAD I.
DELTA OF THE ORINOCO RIVER
Orinoco R.
GEORGETOWN
PARAMARIBO
CAYENNE
MOUTH OF THE AMAZON R.
EQUATOR
TROPIC OF CAPRICORN
Manaos or Barra do Rio Negro
Santarem
Obidos
Belem
Para or Belem
Sao João
S. LUIZ OR MARANHAO
FORTALEZA OR CEARA
Aracaty
Natal
Parahyba
Pernambuco or Recife
Maceio
Aracaju
Bahia or San Salvador
Rio de Janeiro
Santos
Victoria
Caravellas
Diamantina
Cuyaba
Matto Grosso
Trinidad
Cochabamba
Oruro
Sucre
Potosi
Tarija
Asuncion
Cordova
Santiago
Buenos Ayres
Montevideo
Colonia
Pelotas
Rio Grande do Sul
Porto Alegre
Florianopolis (Desterro)
Paranagua
Curitiba
Rio de la Plata
Lake dos Patos
Lake Titicaca
Amazon R.
Orinoco R.
Madeira R.
Tocantins R.
Xingu R.
Tapajos R.
Rio Negro
Paraguay R.
Parana R.
Uruguay R.
Paraiba R.
Rio de la Plata

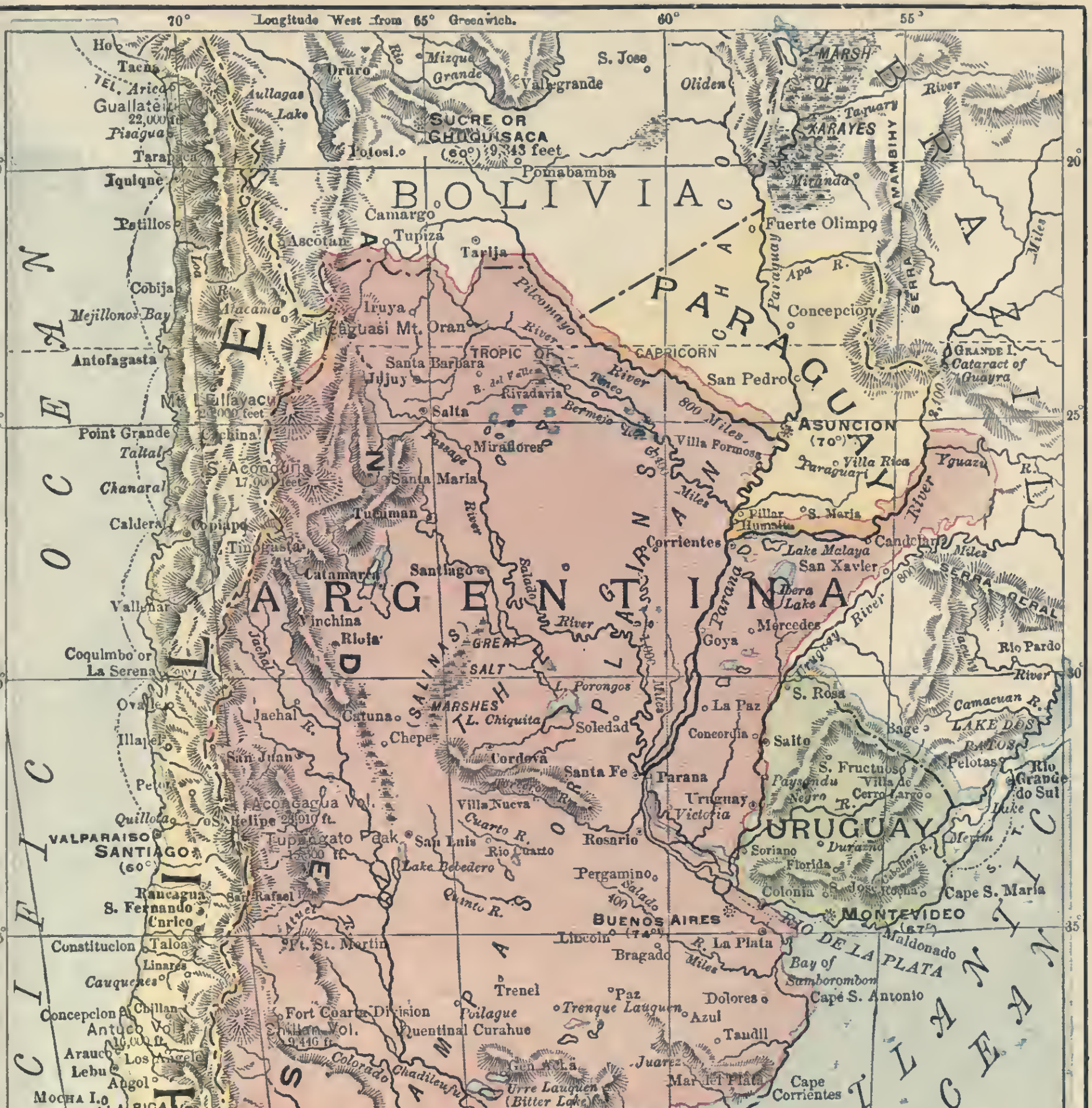


ARGENTINA
CHILE, PARAGUAY.
AND URUGUAY.

Copyright, 1911, by Rand, McNally & Co.

EUROPE.
SCALE OF STATUTE MILES.
0 50 100 200 300 400 500
Copyright, 1911, by Rand, McNally & Co.

BRITISH ISLES.
SCALE OF STATUTE MILES.
0 50 100 150 200
Copyright, 1911, by Rand, McNally & Co
RAND, MCNALLY & CO., ENGR'S, CHICAGO
Longitude from Greenwich.
10°
5°
0°
55°
50°
SHETLAND ISLANDS.
SAME SCALE.
ATLANTIC OCEAN
NORTH SEA
ORCADES OR ORKNEY IDS.
HEBRIDES OR WESTERN ISLANDS
SCOTLAND
ENGLAND
WALES
IRELAND
IRISH SEA
NORTH CHANNEL
ST. GEORGE'S CHANNEL
ENGLISH CHANNEL
(LA MANCHE)
CHANNEL ISLANDS
FRANCE
Bristol Channel
Sea of the Hebrides
THE MINCH
Little Minch
Moray Firth
Firth of Forth
Firth of Tay
Firth of Clyde
Firth of Lorn
Solway Firth
Pentland Firth
Dornoch Firth
Morecambe Bay
Cardigan Bay
Caermarthen Bay
Swansea Bay
Barnstaple Bay
Tees Bay
The Wash
Strait of Dover
River Humber
Bai de la Seine
GRAMPIAN MTS.
CHEVIOT HILLS
Caledonian Canal
ISLE OF MAN
ISLE OF WIGHT
SCILLY I's
Kinnaird Head
Duncansby Head
Flamborough Head
Lands End
Lizard Head
Mizen Head
Malin Head
EDINBURGH
GLASGOW
Aberdeen
Dundee
Inverness
Perth
Stirling
Leith
Greenock
Paisley
Partick
Kilmarnock
Ayr
Berwick
Newcastle
Sunderland
Durham
Darlington
Middlesborough
Whitby
Scarborough
Carlisle
Whitehaven
Kendal
Lancaster
York
Leeds
BRADFORD
HULL
Blackburn
Preston
Bolton
Oldham
MANCHESTER
LIVERPOOL
SHEFFIELD
NOTTINGHAM
Lincoln
Grimsby
Chester
Stoke-upon-Trent
Derby
Leicester
Shrewsbury
BIRMINGHAM
Norwich
Yarmouth
Ipswich
Cambridge
Northampton
Oxford
LONDON
Greenwich
Chatham
Croydon
Margate
Ramsgate
Dover
Brighton
Portsmouth
Southampton
Salisbury
BRISTOL
Cardiff
Newport
Swansea
Pembroke
Plymouth
Exeter
Torquay
Dartmouth
Penzance
BELFAST
Londonderry
DUBLIN
Galway
Limerick
Cork
Waterford
Wexford
Kilkenny
Killarney
Sligo
Dundalk
Drogheda
Wicklow
Arklow
Dieppe
Le Havre
Rouen
Caen
Cherbourg
Calais
Boulogne
St. Helier

ENGLAND AND WALES
SCALE OF STATUTE MILES.
0 10 20 30 40 50 60 70 80
Copyright, 1911, by Rand, McNally & Co.
Longitude from Greenwich.
NORTH SEA
IRISH SEA
ST. GEORGES CHANNEL
ENGLISH CHANNEL
BRISTOL CHANNEL
NORTH CHANNEL
STRAIT OF DOVER
C. de la Hague (LA MANCHE)
CHANNEL ISLANDS
ALDERNEY I.
GUERNSEY I.
SARK I.
JERSEY I.
ROCHES DOUVRES
St. Helier
Pt. de Barfleur
Baie de la Seine
Cherbourg
Le Havre
Rouen
Caen
Dieppe
Calais
Boulogne
Dublin
Belfast
Lough Neagh
Isle of Man
Douglas
Castletown
Holy I.
Valley
Caernarvon
Afon Wen
Braich-y-pwll
Carnsore Pt.
Rosslare
Cardigan Bay
Aberystwyth
Aberdaron
New Radnor
Cardigan
Llanelli
Carmarthen
Haverfordwest
St. Bride's Bay
Pembroke
Swansea
Neath
Cardiff
Cowbridge
Merthyr Tydfil
Tredegar
Newport
Monmouth
Ross
Hereford
Leominster
Kidderminster
Worcester
Evesham
Tewkesbury
Gloucester
Cirencester
Stroud
Cricklade
Thornbury
Bristol
Bath
Weston
Burnham
Wells
Bridgewater
Cole
Taunton
Kemyock
Exeter
Tiverton
Halwill
Launceston
Lidford
Bodmin
Devonport
Plymouth
Torquay
Brixham
Dartmouth
Start Pt.
Kingsbridge
Salcombe
Falmouth
Lizard Head
Lands End
Scilly Is.
Eddystone Lighthouse
Barnstaple Bay
Barnstaple
Ilfracombe
Hartland Pt.
Bideford
Portreath
New Quay
Tenby
Milford Haven
Lundy I.
Bristol Channel
Swindon
Marlborough
Great Marlow
Reading
Aldershot
Salisbury
Southampton
Winchester
Fareham
Lymington
Ryde
Cowes
Newport
Portsmouth
Isle of Wight
St. Albans Head
Portland Bill
Weymouth
Dorchester
Blandford
Bridport
Abbotsbury
Chichester
Brighton
Lewes
Hastings
Eastbourne
Seaford
Newhaven
Little Hampton
New Shoreham
Bognor
Southsea
Dover
Folkestone
Deal
Ramsgate
Margate
Canterbury
Whitstable
Maidstone
Tunbridge Wells
Rochester
Chatham
Sheerness
Greenwich
Croydon
Guildford
Rudgwick
Horsham
Wadhurst
Dungeness
Tilbury
Southend
Colchester
Harwich
Ipswich
Felixstowe
Aldeburgh
Lowestoft
Yarmouth
Great Yarmouth
Norwich
Cromer
Walsham
Wells
Wolferton
Hunstanton
Kings-Lynn
Ely
Cambridge
Bedford
Haverhill
Hitchin
Hertford
Ware
Enfield
Watford
St. Albans
Luton
Hatfield
Barnet
Chelmsford
Colne Pt.
Harwich
Bury St. Edmunds
Haughley
Melford
Peterborough
Huntingdon
Northampton
Wellingborough
Leamington
Rugby
Coventry
Birmingham
Lichfield
Lutterworth
Leicester
Uppingham
Melton Mowbray
Oakham
Nottingham
Derby
Burton
Wolverhampton
Shrewsbury
Stafford
Whitchurch
Stoke upon Trent
Ashbourne
Kirkby
Mansfield
Chesterfield
Macclesfield
Altrincham
Buxton
Sheffield
Rotherham
Doncaster
Wakefield
Manchester
Liverpool
Birkenhead
Chester
Flint
Denbigh
Bangor
Holyhead
Wigan
Bolton
Oldham
Salford
Southport
Preston
Blackburn
Halifax
Bradford
Leeds
Ilkley
Hull
Beverley
Great Driffield
Great Grimsby
Lincoln
Louth
Spurn Head
River Humber
Withernsea
Saltfleet
Boston
Spalding
Wisbech
Ely
Lancaster
Ripon
Ripley
Harrogate
York
Selby
Pateley Bridge
Hornby
Kendal
Appleby
Darlington
Durham
Bishop Auckland
Stockton
Middlesborough
Whitby
Scarborough
Northallerton
Flamborough Head
Sunderland
Hartlepool
Newcastle
Morpeth
N. Shields
S. Shields
Alnwick
Berwick
Holy I.
Ford
Chathill
Hawick
Jedburgh
Kelso
Coldstream
Dumfries
Kirkcudbright
Port Patrick
Whitehaven
Wigton
Maryport
Carlisle
Hexham
Appleby
Brough
Barrow
Ayr
Hamilton
Glasgow
Edinburgh
Firth of Clyde
Islay
Arran
Kilmarnock
Longitude from Greenwich.

SCOTLAND.
SCALE OF STATUTE MILES.
0 5 10 20 30 40 50 60 70 80 90 100
Copyright, 1911, by Rand, McNally & Co.
Longitude West from Greenwich.
SHETLAND ISLANDS
Herma Ness
Unst
Yell
Yell Sound
North Mavine
Fetlar I.
Whalsay I.
Lerwick
Bressa I.
Sandsting
Foul I.
Sandwick
Sumburgh Head
Fair I.
Moul Head
Westra I.
Westra Firth
Eda I.
Dennis Head
Sanda I.
Stronsa I.
Shapinsha I.
ORCADES OR ORKNEY ISLANDS
Rowsa I.
Pomona or Mainland
Kirkwall
St. Andrews
Hoy I.
South Ronaldsha I.
Pentland Firth
Duncansby Head
Sinclairs Bay
N. Barra I.
N. Rona I.
Sule I.
Stack I.
Cape Wrath
Loch Eriboll
Kyle of Tongue
Strathie Pt.
Dunnet Head
Thurso
Georgemas Jc.
Wick
Scarlet
Latheron
Helmsdale
Butt of Lewis
The Seven Hunters
HEBRIDES OR WESTERN ISLANDS
Scarpa I.
St. Kilda I.
Taransay I.
Sound of Harris
North Uist I.
Benbecula
South Uist I.
Barra Is.
Canna I.
Rum I.
SEA OF THE HEBRIDES
PASSAGE OF BARRA
Coll I.
Tiree I.
Passage of Coll
Iona I.
FIRTH OF LORN
Colonsay I.
Jura
Islay
Port Askaig
Laggan Bay
Port Ellen
Malin Head
Lough Swilly
Foyle
Bloody Foreland
Fair Head
Londonderry
Strabane
R. Bann
IRELAND
Donegal B.
Lough Neagh
THE MINCH
LITTLE MINCH
Sound of Raasay
Applecross
Skye
Portree
Kilmuir
Dunvegan
Foinaven
Reay Deer Forest
Quartmore
Ben More
Loch Shin
Ben Uarie
Stoir Pt.
Enard Bay
Loch Broom
Priest I.
Ullapool
Dornoch
Balnagown Forest
Lochbroom
Gairloch
Cromarty
Dingwall
Torridon
Inverness
Strome Ferry
Ben Nevis
Port Augustus
Caledonian Canal
L. Ness
Fort William
Strontian
Oban
Tobermory
Taynuilt
Loch Awe
Inverary
Crinan
Dunoon
Campbeltown
Kintyre
Arran
Bute
Rothesay
Greenock
Paisley
Glasgow
Airdrie
Coatbridge
Hamilton
Wishaw
Lanark
Kilmarnock
Irvine
Troon
Ayr
Galston
Maybole
Girvan
Pinmore
Barrhill
Newton Stewart
Stranraer
Port Patrick
Luce Bay
Castle Douglas
Kirkcudbright
Dumfries
Lockerbie
Moffat
Sanquhar
Langholm
Carlisle
SOLWAY FIRTH
NORTH CHANNEL
FIRTH OF CLYDE
Passage of Gigha
Gigha Island
Deas Pt.
DORNOCH FIRTH
MORAY FIRTH
Colspie
Lossiemouth
Elgin
Buckie
Banff
Macduff
Fraserburgh
Kinnairds Head
Peterhead
Turriff
Forres
Nairn
Keith
Huntly
Inverurie
Woodside
ABERDEEN
Newtonhill
Stonehaven
Bervie
Montrose
Arbroath
Carnoustie
Guthrie
Forfar
Kirriemuir
Blairgowrie
DUNDEE
Tayport
Firth of Tay
St. Andrews
Cupar
May I.
Kinross
Kirkcaldy
Dysart
FIRTH OF FORTH
Alloa
Dunfermline
Stirling
Callander
Crieff
Perth
Killin
Loch Tay
Loch Rannoch
Kingussie
Ballater
Alford
GRAMPIAN MTS
MONADHLIADH MTS
FOREST OF ATHOLL
Dunbar
Linlithgow
EDINBURGH
Dalkeith
Penicuik
Galashiels
Peebles
Selkirk
Melrose
Jedburgh
Hawick
Kelso
Greenlaw
Eyemouth
Berwick upon Tweed
Holy I.
Warkworth
Cheviot Hills
Newcastle
Sunderland
R. Tyne
ENGLAND
NORTH SEA
ATLANTIC OCEAN
R., McN & Co., ENGR'S, CHI.

IRELAND.
SCALE OF STATUTE MILES.
0 5 10 20 30 40 50 60
Copyright, 1911, by Rand, McNally & Co.
Longitude West from Greenwich.
ULSTER
CONNAUGHT
LEINSTER
MUNSTER
ATLANTIC OCEAN
NORTH CHANNEL
IRISH SEA
ST. GEORGE'S CHANNEL
BELFAST
DUBLIN
CORK
Malin Head
Mull of Kintyre
Coleraine
Londonderry
Ballymoney
Ballymena
Larne
Lisburn
Newry
Armagh
Dungannon
Omagh
Enniskillen
Donegal Bay
Sligo Bay
Ballyshannon
Cavan
Dundalk
Drogheda
Galway Bay
Castlebar
Westport
Tuam
Athlone
Athenry
Ballinasloe
Mullingar
Tullamore
Maynooth
Kingstown
Wicklow
Arklow
Wexford
Waterford Harbor
Kilkenny
Carlow
Clonmel
Tipperary
Limerick
Ennis
Tralee
Killarney
Kenmare
Bantry
Youghal
Cork Harbor
Kinsale Harbor
Blackwater
Shannon

FRANCE, BELGIUM AND SWITZERLAND
SCALE OF STATUTE MILES.
Copyright, 1911, by Rand, McNally & Co.
FRANCE
BELGIUM
SWITZERLAND
GERMANY
ITALY
SPAIN
ENGLAND
ENGLISH CHANNEL
ATLANTIC OCEAN
BAY OF BISCAY
MEDITERRANEAN SEA
GULF OF LYONS
GULF OF GENOA
CORSICA (TO FRANCE)
PARIS
BRUSSELS
BERN
ALSACE LORRAINE
PYRENEES MOUNTAINS
ALPS

GERMAN EMPIRE AND THE NETHERLANDS.
SCALE OF STATUTE MILES.
0 50 100 200
Copyright, 1911, by Rand, McNally & Co.
5° B., McN. & Co., Engr's. Chi.
10° Longitude East from Greenwich.
NORTH SEA
BALTIC SEA
DENMARK
COPENHAGEN
GERMANY
BELGIUM
SWITZERLAND
AUSTRIA
HUNGARY
BOHEMIA
MORAVIA
BAVARIA
SAXONY
WÜRTEMBERG
BERLIN
VIENNA
AMSTERDAM
BRUSSELS
Danzig Bay
Danzig
Stettin
Breslau
Posen
Frankfurt
Dresden
Leipzig
Hamburg
Bremen
Cologne
Frankfurt
Munich
Stuttgart
Nuremberg
Prague
Budapest
Danube
Rhine
Elbe
Vistula
Oder
Moselle
Saar
Mosel
Lake of Constance
Zurich
Basel
Bern
Geneva
Lausanne
Interlaken
Strasbourg
Metz
Nancy
Verdun
Reims
Liège
Antwerp
Ghent
Bruges
Ostend
Calais
Boulogne
Dieppe
Le Havre
Cherbourg
Brest
Nantes
Bordeaux
Marseille
Lyon
Dijon
Besançon
Belfort
Toulouse
Perpignan
Nice
Genoa
Milan
Turin
Venice
Trieste
Innsbruck
Salzburg
Vienna
Budapest
Prague
Cracow
Lemberg
Warsaw
Lodz
Kielce
Lublin
Brest-Litovsk
Kiev
Odessa
Sevastopol
Yalta
Kharkov
Moscow
St. Petersburg
Helsinki
Stockholm
Copenhagen
Malmö
Christiania
Bergen
Aalborg
Esbjerg
Ribe
Kiel
Lübeck
Rostock
Stralsund
Wismar
Schwerin
Hannover
Brunswick
Magdeburg
Halle
Leipzig
Dresden
Chemnitz
Zwickau
Erfurt
Weimar
Jena
Gotha
Eisenach
Fulda
Kassel
Marburg
Giessen
Wiesbaden
Mainz
Frankfurt
Darmstadt
Heidelberg
Mannheim
Karlsruhe
Freiburg
Basel
Stuttgart
Ulm
Augsburg
Munich
Regensburg
Passau
Nuremberg
Bayreuth
Würzburg
Coburg
Fulda
Cologne
Aachen
Düsseldorf
Essen
Dortmund
Bielefeld
Hamburg
Altona
Lübeck
Wismar
Rostock
Stralsund
Danzig
Königsberg
Memel
Tilsit
Insterburg
Allenstein
Thorn
Bromberg
Posen
Breslau
Liegnitz
Glogau
Kalisz
Lodz
Warsaw
Plock
Lipno
Kutno
Kielce
Mlechow
Tarnow
Cracow
Lemberg
Lublin
Brest-Litovsk
Kiev
Odessa
Sevastopol
Yalta
Kharkov
Moscow
St. Petersburg
Helsinki
Stockholm
Copenhagen
Malmö
Christiania
Bergen
Aalborg
Esbjerg
Ribe
Kiel
Lübeck
Rostock
Stralsund
Wismar
Schwerin
Hannover
Brunswick
Magdeburg
Halle
Leipzig
Dresden
Chemnitz
Zwickau
Erfurt
Weimar
Jena
Gotha
Eisenach
Fulda
Kassel
Marburg
Giessen
Wiesbaden
Mainz
Frankfurt
Darmstadt
Heidelberg
Mannheim
Karlsruhe
Freiburg
Basel
Stuttgart
Ulm
Augsburg
Munich
Regensburg
Passau
Nuremberg
Bayreuth
Würzburg
Coburg
Fulda
Cologne
Aachen
Düsseldorf
Essen
Dortmund
Bielefeld
Hamburg
Altona
Lübeck
Wismar
Rostock
Stralsund
Danzig
Königsberg
Memel
Tilsit
Insterburg
Allenstein
Thorn
Bromberg
Posen
Breslau
Liegnitz
Glogau
Kalisz
Lodz
Warsaw
Plock
Lipno
Kutno
Kielce
Mlechow
Tarnow
Cracow
Lemberg
Lublin
Brest-Litovsk
Kiev
Odessa
Sevastopol
Yalta
Kharkov
Moscow
St. Petersburg
Helsinki
Stockholm
Copenhagen
Malmö
Christiania
Bergen
Aalborg
Esbjerg
Ribe

SPAIN AND PORTUGAL.
SCALE OF STATUTE MILES.
0 50 100 150
Copyright, 1911, by Rand, McNally & Co.
Longitude from Greenwich.
BAY OF BISCAY
ATLANTIC OCEAN
MEDITERRANEAN SEA
BALEARIC ISLANDS
SPAIN
PORTUGAL
FRANCE
MOROCCO
ALGERIA
PYRENEES MOUNTAINS
CANTABRIAN MTS.
SIERRA NEVADA
SIERRA MORENA
SIERRA DE GUADARRAMA
MADRID (59)
LISBON (62°)
Strait of Gibraltar

Longitude East from Greenwich.
10°
15°
ITALY.
SCALE OF STATUTE MILES.
0 50 100 200
Copyright, 1899, by Rand, McNally & Co.
SWITZERLAND
AUSTRIA-HUNGARY
FRANCE
ALPS
BERN
Zurich
Basel
Besancon
Neuchatel
Innsbruck
SALZBURG
Klagenfurt
Graz
Bruck
Veszprim
Stuhlweissenburg
Danube
N. Kanizsa
Maria Theresiopel
Marburg
Villach
CARNIOLA
Agram
Essegg
Drave Riv.
CROATIA AND SLAVONIA
Save
Bihacs
Banjaluka
BOSNIA
Travnik
Serajevo
Mostar
MONTENEGRO
Cattaro
Antivari
Ragusa
Trieste
ISTRIA
Fiume
Pola
Lussin
Zengg
Mt. Blanc
Chamouni
Mt. Cenis
Turin
Ivrea
Novara
Milan
Vercelli
Pavia
Casale
Chieri
Asti
Alessandria
Saluzzo
Cuneo
Genoa
Rapallo
Savona
Oneglia
Mentone
Nice
Monaco
Cannes
GULF OF GENOA
Spezia
Carrara
Pisa
Leghorn
Cecina
Lucca
Pistoja
Florence
Arezzo
Sienna
Piombino
Grosseto
Orbetello
Civitavecchia
ROME
(62°)
Velletri
Frosinone
Terracina
Gaeta
Naples
Capua
Caserta
Avellino
Vesuvius
Salerno
Castellammare
Gulf of Salerno
Bay of Naples
ISCHIA I.
PONZA I.
CAPRI I.
Bergamo
Brescia
Cremona
Verona
Padua
Vicenza
Bassano
Treviso
Venice
Chioggia
Belluno
Udine
Mantua
Parma
Piacenza
Reggio
Modena
Bologna
Ferrara
Ravenna
Forli
Rimini
San Marino
Pesaro
Fano
Urbino
Sinigaglia
Ancona
Jesi
Macerata
Fermo
Ascoli
Perugia
Spoleto
Terni
Viterbo
Teramo
Aquila
Chieti
Lanciano
Vasto
Solmona
Mt. Gargano
Campobasso
Foggia
Viesti
Manfredonia
Barletta
Bari
Canosa
Monopoli
Ostuni
Brindisi
Altamura
Gioja
Matera
Taranto
Lecce
Otranto
Gallipoli
GULF OF TARANTO
C. Leuca
Strait of Otranto
Potenza
Policastro
G. of Policastro
Lauria
Rossano
Paolo
Cosenza
C. Rizzuto
Catanzaro
Nicastro
Pizzo
Mt. Alto
C. Spartivento
Reggio
Messina
Strait of Messina
ADRIATIC SEA
TREMITI IS.
GROSSA OR ISOLA LUNGA I.
SOLTA
LESINA
LISSA
CURZOLA
LAGOSTA
MELEDA
CORSICA
(TO FRANCE)
Cape Corso
Bastia
Mt. Cinto
Mt. Rotondo
Ajaccio
Strait of Bonifacio
Bonifacio
CAPRAJA
ELBA
I. GIGLIO
SARDINIA
ASINARA I.
Gulf of Asinara
Porto Torres
Tempio
Sassari
Terranova
Alghero
Bosa
Nuoro
Orosei
Mt. Gennargentu
Oristano
Lanusei
Isili
Muravera
Iglesias
Carloforte
S. PIETRO ID.
S. ANTIOCO ID.
Cagliari
Cape Spartivento
TYRRHENIAN SEA
USTICA I.
I. STROMBOLI
LIPARI IS.
AEGADES IS.
Palermo
Termini
Cefalu
Trapani
Marsala
Mazzara
Sciacca
Corleone
Etna
SICILY
Catania
Caltanisetta
Caltagirone
Girgenti
Licata
Agosta
Syracuse
Noto
Modica
Ragusa
Pozzallo
Malta Channel
GOZZO
MALTA
(BR.)
Valetta
PANTELLARIA I.
Cape Bon
Tunis
Bizerta
Bona
Gulf of Hammamet
AFRICA
IONIAN SEA
MEDITERRANEAN SEA
R., McN. & CO. ENGR'S CHI.

AUSTRIA-HUNGARY.
SCALE OF STATUTE MILES.
0 50 100 200
Copyright, 1911, by Rand, McNally & Co.
Longitude East from Greenwich.

SWEDEN, NORWAY AND DENMARK.
SCALE OF STATUTE MILES.
0 50 100 150 200 250 300
Copyright, 1911, by Rand, McNally & Co.
Longitude East from Greenwich.
ARCTIC OCEAN
ATLANTIC OCEAN
NORTH SEA
BALTIC SEA
ARCTIC CIRCLE
THE NORWEGIAN SEA
GULF OF BOTHNIA
GULF OF FINLAND
NORWAY
SWEDEN
FINLAND
DENMARK
GERMANY
CHRISTIANIA
STOCKHOLM
BERGEN
STAVANGER
Christiansund
TRONDHJEM
GOTHENBURG
KARLSKRONA
Helsingfors
Abo
Reval
Riga
Libau
Königsberg
Memel
Pillau
Danzig
Copenhagen
Malmö
Kalmar
Visby
Gotland (Swedish)
Bornholm (Danish)
Oeland Pt.
Carlscrona
North Cape
Hammerfest
Tromsö
Bodö
Narvik
Luleå
Haparanda
Torneå
Uleaborg
L. Uleo
L. Kemi
Sundsvall
Hudiksvall
Gefle
Upsala
Westerås
Eskilstuna
Linköping
Norrköping
Jönköping
Malmö
Helsingborg
Christiansand
Kristiansand
Drammen
Lillehammer
Hamar
Gudbrandsdalen
Trondhjem
Bergen
Stavanger
Christiania
Stockholm
Gothenburg
Copenhagen
Malmö
Kalmar
Visby
Gotland (Swedish)
Bornholm (Danish)
Oeland Pt.
Carlscrona
Karlskrona
Königsberg
Memel
Pillau
Danzig
Libau
Riga
Reval
Helsingfors
Abo
Uleaborg
L. Uleo
L. Kemi
Haparanda
Torneå
Luleå
Narvik
Bodö
Hammerfest
North Cape
Tromsö
Rand, McNally & Co., Engravers Chicago.

RUSSIA.
SCALE OF STATUTE MILES.
0 25 50 100 200 300 400
Copyright, 1921, by Rand, McNally & Co.
Longitude East 35° from Greenwich.
ARCTIC OCEAN
WHITE SEA
BLACK SEA
SEA OF AZOV
CASPIAN SEA
ARAL SEA
BALTIC SEA
GERMANY
AUSTRIA-HUNGARY
POLAND
FINLAND
SWEDEN
NORWAY
ROUMANIA
BULGARIA
SERVIA
TURKEY
PERSIA
MOSCOW
PETROGRAD
STOCKHOLM
WARSAW
KIEV
KHARKOV
SARATOV
SAMARA
ORENBURG
ASTRAKHAN
TIFLIS
BATUM
SEVASTOPOL
ODESSA
KISHENEV
KHERSON
YEKATERINOSLAV
ROSTOV
TAGANROG
KRASNOYARSK
TOBOLSK
TOMSK
VLADIVOSTOK
KHABAROVSK
YAKUTSK
ARCHANGEL
KAZAN
PERM
KIRGHIZ STEPPE
KHIVA
BOKHARA
SAMARKAND
TASHKENT
KHOKAND
KHIVA
BUDAPEST
BELGRADE
SOFIA
CONSTANTINOPLE
SALONIKA
ADRIANOPLE
SINOPE
TREBIZOND
MT. ARARAT
MT. ELBURUZ
MT. KASBEK
CAUCASUS MOUNTAINS
KIRGHIZ MOUNTAINS
Longitude East 35° from Greenwich.

TURKEY IN EUROPE, SERVIA, ROUMANIA, BULGARIA, GREECE AND MONTENEGRO.
SCALE OF STATUTE MILES.
0 50 100 150 200
Copyright, 1911, by Rand, McNally & Co.
Longitude East from Greenwich.
20°
25°
30°
45°
40°
90°
RUSSIA
BUKOWINA
MOLDAVIA
HUNGARY
TRANSYLVANIAN ALPS
ROUMANIA
WALACHIA
BUKHAREST
SERVIA
BELGRADE
BULGARIA
SOFIA
BALKAN MOUNTAINS
EASTERN ROUMELIA
PHILIPPOPOLIS
CONSTANTINOPLE
TURKEY
MONTE NEGRO
CETIGNE
GREECE
ATHENS
ÆGEAN SEA
IONIAN SEA
ADRIATIC SEA
MEDITERRANEAN SEA
BLACK SEA
SEA OF MARMORA
TURKEY IN ASIA
Mouths of the Danube
Danube
Bosporus
Dardanelles
Strait of Otranto
Gulf of Salonika
Gulf of Contessa
Gulf of Arcadia
Gulf of Nauplia
Gulf of Marathonisi
Ananiev
Kishenev
Tiraspol
Odessa
Akerman
Bolgrad
Galatz
Braïlov
Tulcha
Hirsova
Medjidie
Kustendje
Mangalia
C. Kalliakra
Varna
Silistria
Rustchuk
Rasgrad
Shumla
Sistova
Nicopolis
Plevna
Lovtcha
Selimno
Misivri
Burghas
Tirnova
Midia
Adrianople
Demotika
Gumurjina
Dimitrovgrad
Kirk Kilisch
Feredjik
Rodosto
Scutari
Brusa
Smyrna
Samos
Mitylene
Lemnos
Thasos
Enos
Gallipoli
Imbros
Samothraki
Salonika
Seres
Monastir
Kastoria
Verria
Mt. Olympus
Larissa
Volo
Trikala
Lamia
Thermopylæ
Negropont
Chalcis
Euboea
Skopelos
Skyro
Scio
Andros
Nicaria
Tinos
Mykonos
Paros
Naxos
Amorgos
Astropalia
Anafi
Santorin
Rhodes
Cerigo
C. Malea
C. Matapan
Gallo
Patras
Corinth
Argos
Tripolitza
Sparta
Navarino
Zante
Cephalonia
Santa Maura
Paxo
Corfu
Parga
Janina
Prevesa
Arta
Avlona
Durazzo
Brindisi
Cattaro
Antivari
Scutari
Cetigne
Kotor
Ragusa
Novibazar
Prizrend
Pristina
Uskub
Istib
Doiran
Philippi
Monastir
Nish
Leskovatz
Krushevatz
Kragujevatz
Valievo
Serajevo
Svornik
Semlin
Pancsova
Becskerek
Karlsburg
Kronstadt
Kokhany
Piatra
Roman
Bakau
Jassy
Pruth
Skuleni
Leova
Kagul
Berlat
Ismail
Kilia
Bistritz
Szigeth
Maros
Essegg
Brod
Verbas
Vardar
Morava
Timok
Aluta
Jiu
Olt
Arges
Jalomitza
Ialomitza
Sereth
Pitesti
Ploesci
Giurgevo
Krajova
Slatina
Karakal
Widin
Danube
Tirgovitz
Tirgoschi
Jassy
Kishenev
Tiraspol
Odessa

ASIA.
SCALE OF STATUTE MILES.
0 100 200 400 600 800 1000
Longitude East from Greenwich.
INDIAN OCEAN
CASPIAN SEA
BAY OF BENGAL
ARABIAN SEA
CHINA SEA
YELLOW SEA
SEA OF OKHOTSK
MEDITERRANEAN SEA
BLACK SEA
RED SEA
PERSIAN G.
ARAL SEA
EUROPE
AFRICA
RUSSIA
SIBERIA
CHINESE EMPIRE
MONGOLIA
MANCHOORIA
JAPAN
CHOSEN
TURKESTAN
PERSIA
ARABIA
AFGHANISTAN
BALUCHISTAN
BRITISH INDIA
HINDOOSTAN
SIAM
BURMA
SUMATRA
BORNEO
CELEBES
PHILIPPINE ISLANDS
CEYLON
PEKING
CALCUTTA
BOMBAY
MADRAS
TEHERAN
MECCA
CONSTANTINOPLE
CANTON
SHANGHAI
BANGKOK
MANILA

TURKEY IN ASIA,
PERSIA AND
AFGHANISTAN.
SCALE OF STATUTE MILES.
Copyright, 1911, by Rand, McNally & Co.

INDIA AND SIAM.
SCALE OF STATUTE MILES.
0 50 100 200 300 400
Copyright, 1904, by Rand, McNally & Co.
Copyright, 1911, by Rand, McNally & Co.
Longitude East from Greenwich.
ARABIAN SEA
INDIAN OCEAN
BAY OF BENGAL
GULF OF SIAM
BRITISH INDIA
BRITISH BURMA
BHOTAN
NEPAL
TIBET
SIAM
FEDERATED MALAY STATES
BANGKOK
CEYLON
COLOMBO
LACCADIVE ISLANDS
ANDAMAN IS.
NICOBAR ISLANDS
TROPIC OF CANCER
BALUCHISTAN
GREAT DESERT
RAJPUTANA
KASHMIR
CALCUTTA
BOMBAY
MADRAS
HYDERABAD
CENTRAL INDIA
CENTRAL PROVINCES
NORTH WESTERN PROVINCES
KHAMAMOO
TSAIDAM Gobi
KUEN-LUN MOUNTAINS
HIMALAYA MOUNTAINS
Mouths of the Indus River
Gulf of Cutch
Mouths of the Ganges and Brahmaputra
Mouths of the Mahanuddy
Mouths of the Godaveri
Mouths of the Kistna
Nine Degrees Channel
Eight Degrees Channel
Ten Degrees Channel
Sombrero Channel
Gulf of Martaban
Gulf of Manaar
Gulf of Mannar
Palk Strait
Gulf of Siam
Longitude East from Greenwich.

CHINA,
INDO CHINA
SCALE OF STATUTE MILES.
0 50 100 200 300 400 500
Copyright, 1911, by Rand, McNally & Co.
Longitude East from Greenwich.
GOBI DESERT
SHAMO
ALA-SHAN
ORDOS TRIBES
JAPAN SEA
YELLOW SEA
CHINA SEA
PHILIPPINE ISLANDS
LUZON ISLAND
MINDANAO ISLAND
MINDORO
SIAM
FRENCH INDO CHINA
TONG-KING
HANOI OR KESHO
HAINAN
HUE
SAIGON
CAMBODIA
BANGKOK
PEKING
SHANGHAI
HONG-KONG
MANILA
TOKYO
FORMOSA (To Japan)
RYUKYU ISLANDS (To Japan)
TROPIC OF CANCER
GULF OF SIAM
PACIFIC OCEAN

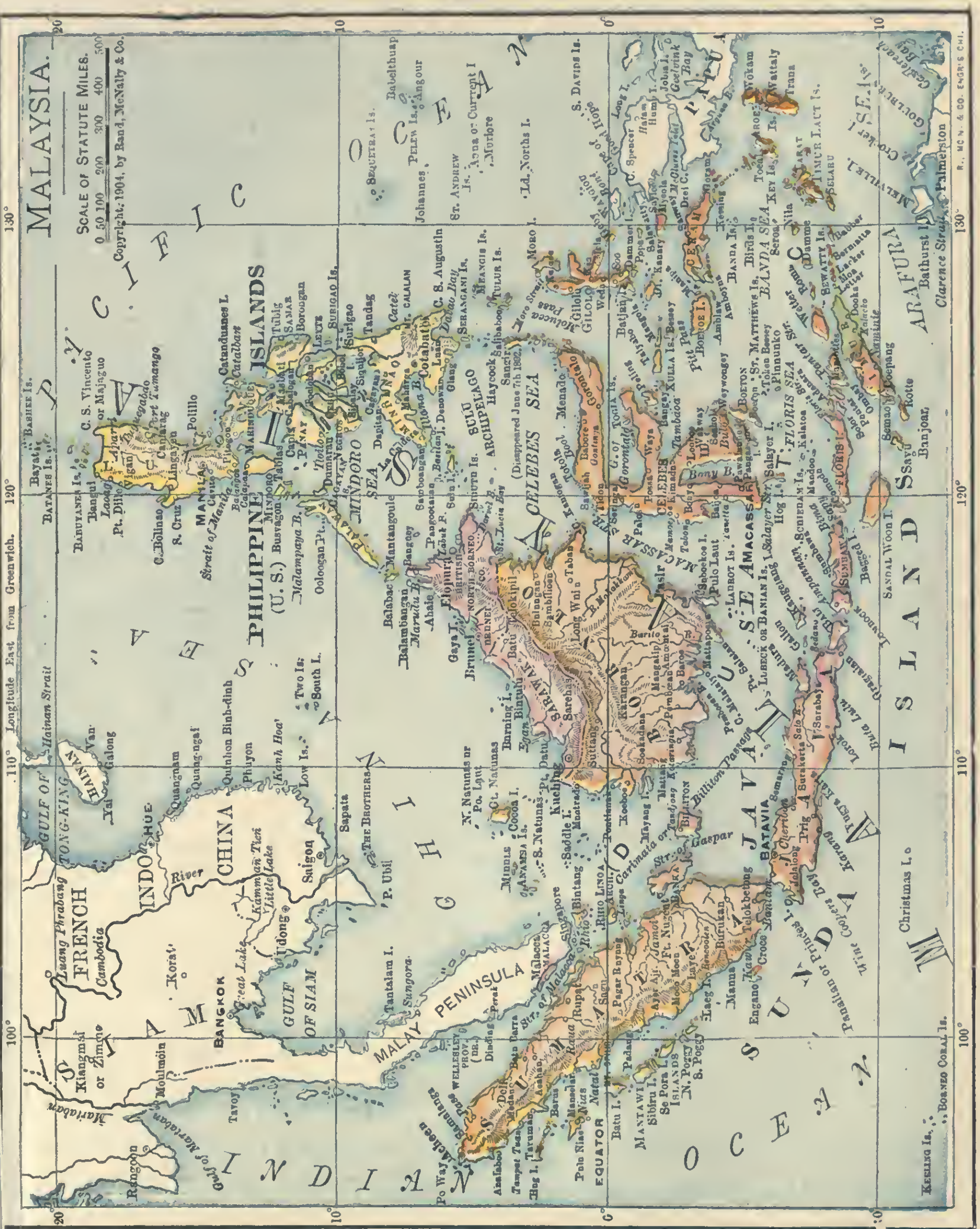
MALAYSIA.
SCALE OF STATUTE MILES.
0 50 100 200 300 400 500
Copyright, 1904, by Rand, McNally & Co.
Longitude East from Greenwich.
PHILIPPINE ISLANDS (U.S.)
INDO CHINA
FRENCH
SIAM
MALAY PENINSULA
GULF OF SIAM
GULF OF TONG-KING
SUMATRA
BORNEO
JAVA
CELEBES
CELEBES SEA
SULU ARCHIPELAGO
MINDORO SEA
MINDANAO
PAPUA
FLORIS SEA
BANDA SEA
ARAFURA SEA
JAVA SEA
MACASSAR STR.
SUNDA ISLANDS
PACIFIC OCEAN
INDIAN OCEAN
CHINA SEA
EQUATOR
MANILA
SAIGON
BANGKOK
BATAVIA
SINGAPORE
Christmas I.
Keeling Is.

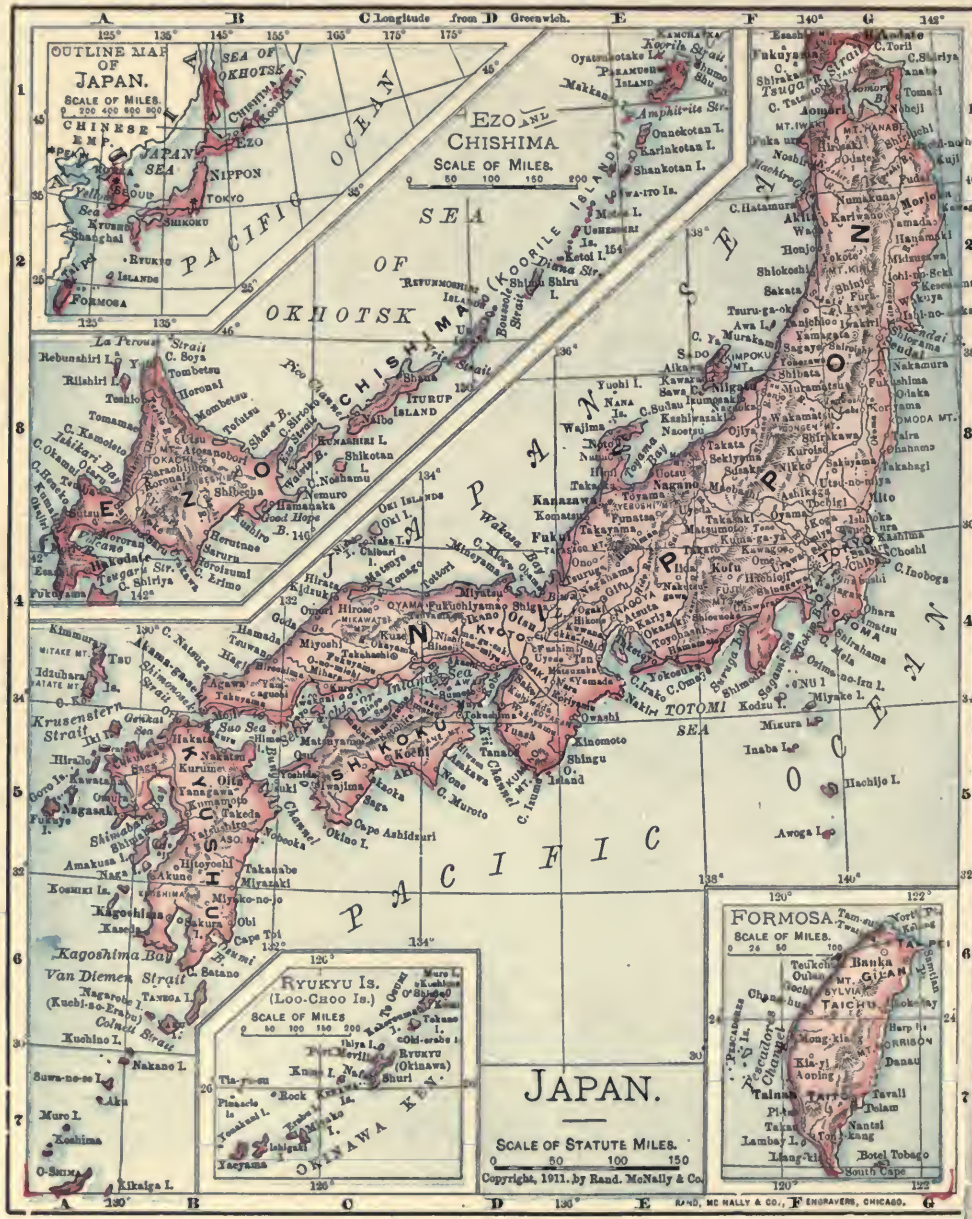
JAPAN.
SCALE OF STATUTE MILES.
0 50 100 150
Copyright, 1911, by Rand, McNally & Co.
OUTLINE MAP OF JAPAN.
SCALE OF MILES.
EZO AND CHISHIMA.
SCALE OF MILES.
RYUKYU IS. (LOO-CHOO IS.)
SCALE OF MILES
FORMOSA.
SCALE OF MILES.
PACIFIC OCEAN
SEA OF OKHOTSK
JAPAN SEA
TOTOMI SEA
Longitude from Greenwich.
RAND, McNALLY & CO., ENGRAVERS, CHICAGO.

AFRICA.
SCALE OF MILES.
0 100 200 300 400 500 600 700 800 900 1000
Copyright, 1911, by Rand, McNally & Co.
Longitude from Greenwich.
Copyright, 1911, by Rand, McNally & Co.
NORTH ATLANTIC OCEAN
SOUTH ATLANTIC OCEAN
SOUTH INDIAN OCEAN
SAHARA
GREAT DESERT
LIBYAN DESERT
NUBIAN DESERT
NUFOOD DESERT
KALAHARI DESERT
EGYPT
ANGLO EGYPTIAN SOUDAN
ABYSSINIA
BRITISH SOMALILAND
GERMAN EAST AFRICA
BELGIAN CONGO
FRENCH EQUATORIAL AFRICA
GULF OF GUINEA
NORTHERN RHODESIA
SOUTHERN RHODESIA
PORTUGUESE EAST AFRICA
BRITISH EAST AFRICA
CAPE TOWN
CAPE VERDE ISLANDS (PORTUGUESE)
ON SAME SCALE.
TROPIC OF CAPRICORN
EQUATOR
ON SAME SCALE.

Longitude from Greenwich.
ATLANTIC OCEAN
MADEIRA ISLANDS (Port.)
CANARY ISLANDS (Span.)
MOROCCO
ALGERIA
TUNIS
SPANISH MOROCCO
Sand Hill Region Igidi
Tanezruft (Almost Waterless Desert)
Afelele (Little Desert)
Wahran Desert
SAHARA
PLATEAU OF AHAGGAR
TAWARTEK
AIR OR ASBEN
AGADES
TAGAMA
DAMERGHU
WARNO
HAUSSA STATES
SOUDAN
SENEGAL
FRENCH GUINEA
SIERRA LEONE
LIBERIA
IVORY COAST
GOLD COAST
TOGO
DAHOMEY
COOMASSIE
ASHANTEE
NIGER
NIGERIA
BRITISH
GAMBIA
BISSAGOS IS.
PORTUGUESE
NORTHWESTERN AFRICA.
SCALE OF STATUTE MILES.
0 50 100 200 300 400
Copyright, 1911, by Rand, McNally & Co.
R. McN. & CO. ENG'S CHI.

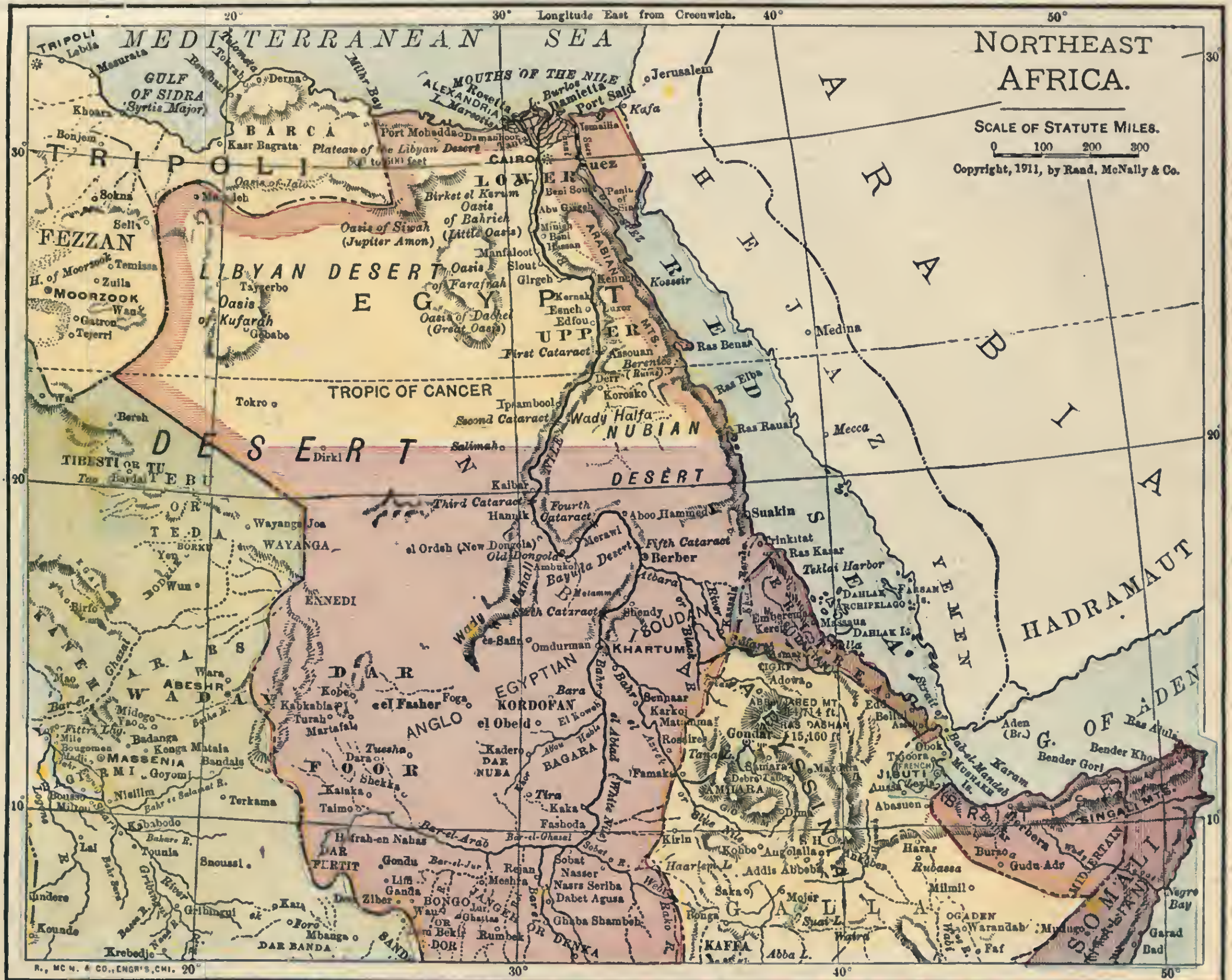
NORTHEAST AFRICA.
SCALE OF STATUTE MILES.
0 100 200 300
Copyright, 1911, by Rand, McNally & Co.
Longitude East from Greenwich.
R., MC N. & CO., ENGR'S, CHI.
MEDITERRANEAN SEA
GULF OF SIDRA (Syrtis Major)
MOUTHS OF THE NILE
TRIPOLI
FEZZAN
BARCA
LIBYAN DESERT
EGYPT
LOWER
UPPER
TROPIC OF CANCER
NUBIAN DESERT
DESERT
ARABIA
HEJAZ
YEMEN
HADRAMAUT
RED SEA
G. OF ADEN
ANGLO EGYPTIAN SOUDAN
DAR FOOR
KORDOFAN
WADAY
ABYSSINIA
GALLA
SOMALI
ERITREA
Alexandria
Cairo
Suez
Port Said
Jerusalem
Medina
Mecca
Suakin
Khartum
Omdurman
Aden (Br.)
Strait of Bab-el-Mandeb
Addis Abbeba
Harar
Berbera

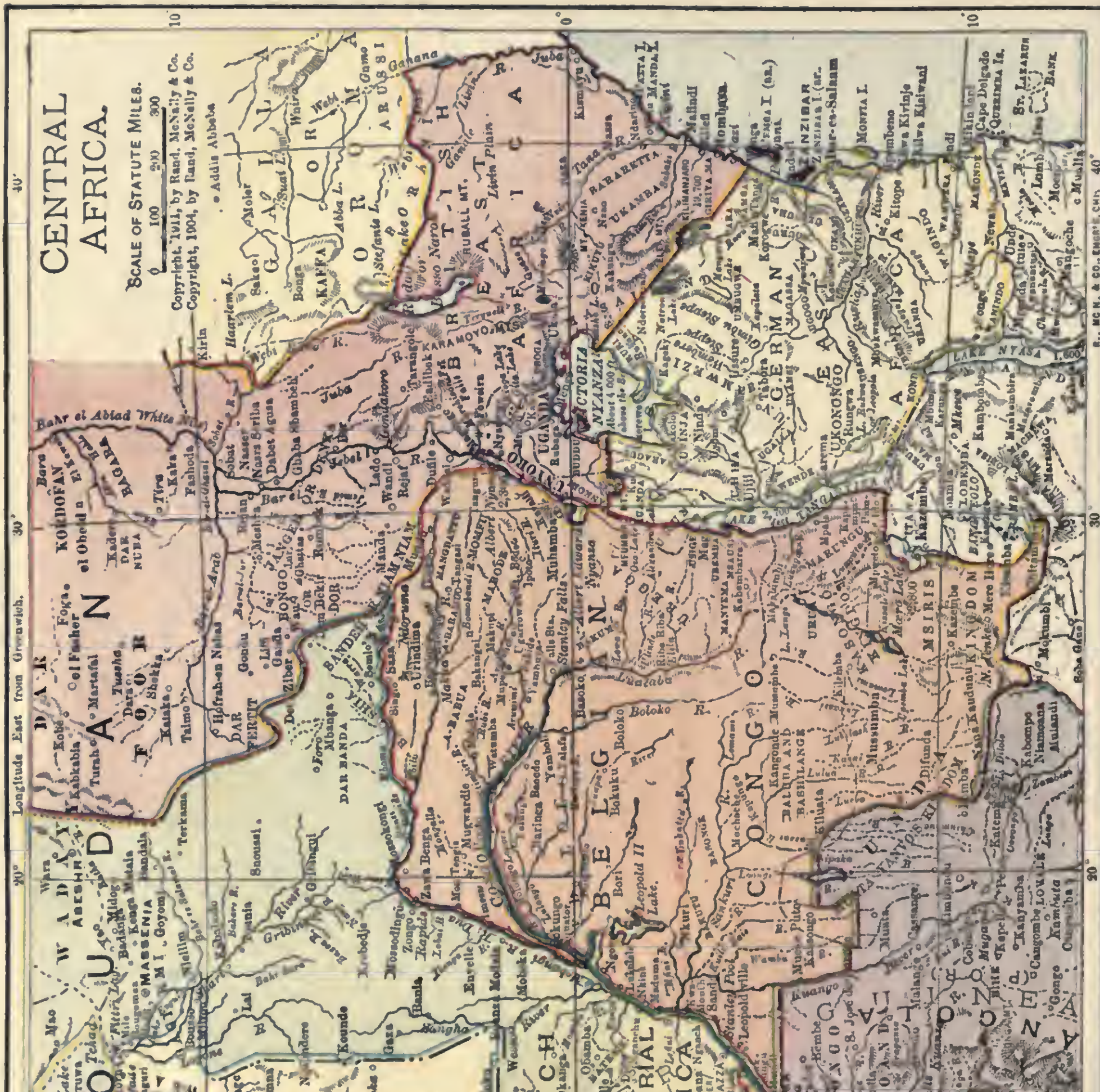
CENTRAL AFRICA.
SCALE OF STATUTE MILES.
0 100 200 300
Copyright, 1911, by Rand, McNally & Co.
Copyright, 1904, by Rand, McNally & Co.
Longitude East from Greenwich.
ATLANTIC OCEAN
BELGIAN CONGO
FRENCH EQUATORIAL AFRICA
GERMAN EAST AFRICA
BRITISH EAST AFRICA
UGANDA
ANGOLA
KAMERUN
SOUDAN
LAKE NYASA
VICTORIA NYANZA

SOUTH AFRICA.
SCALE OF STATUTE MILES.
0 100 200 300
Copyright, 1904, by Rand, McNally & Co.
Copyright, 1911, by Rand, McNally & Co.
30° Longitude East from Greenwich.

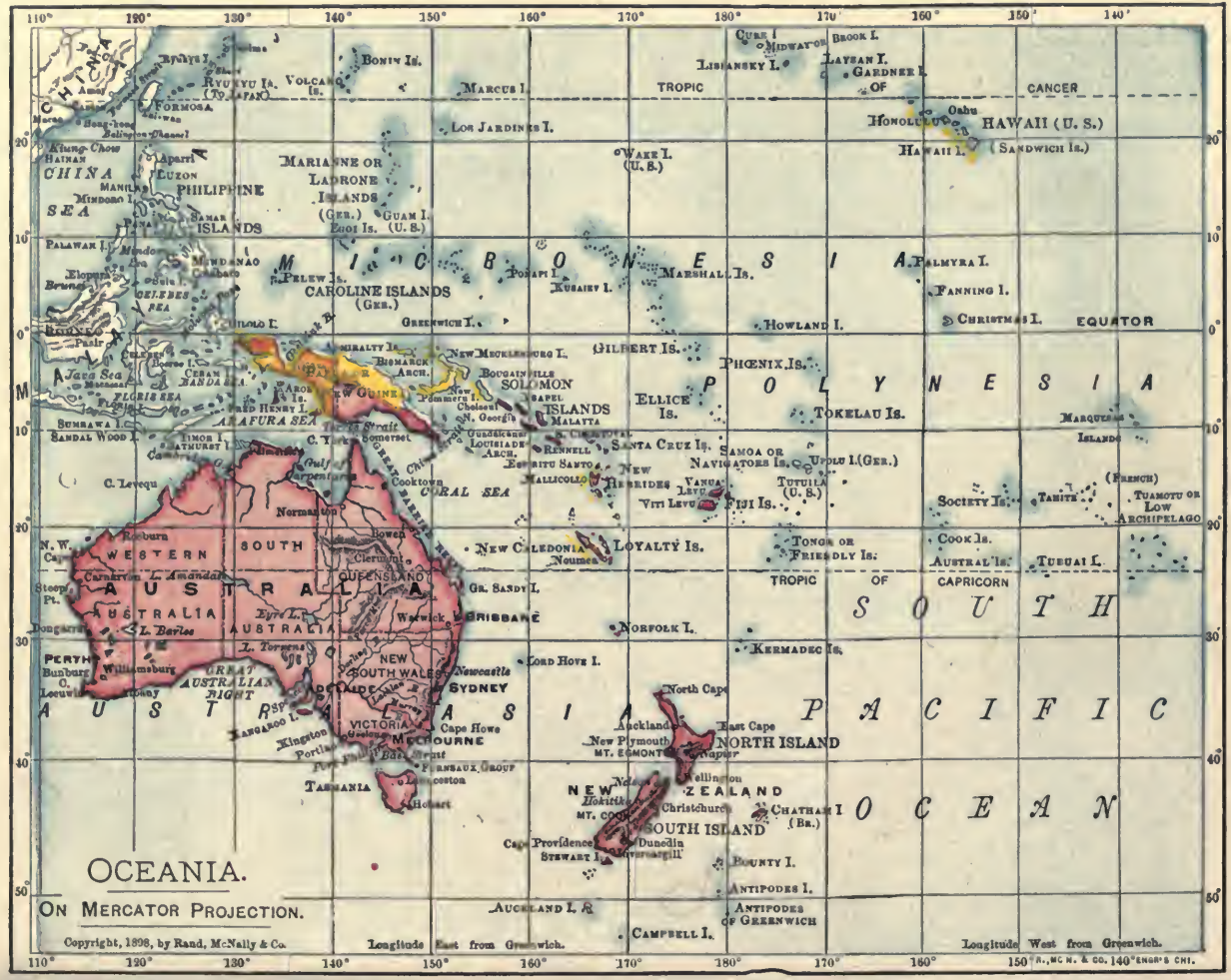
OCEANIA.
ON MERCATOR PROJECTION.
Copyright, 1898, by Rand, McNally & Co.
Longitude East from Greenwich.
Longitude West from Greenwich.
R., MC N. & CO. ENGR'S CHI.
CHINA SEA
CHINA
PHILIPPINE ISLANDS
MARIANNE OR LADRONE ISLANDS (GER.)
GUAM I. (U. S.)
Bonin Is.
Volcano Is.
Ryukyu Is. (To Japan)
Formosa
Marcus I.
Los Jardines I.
Wake I. (U. S.)
Midway I.
Cure I.
Brook I.
Lisianesky I.
Laysan I.
Gardner I.
TROPIC OF CANCER
Honolulu
Oahu
HAWAII (U. S.)
Hawaii I.
(Sandwich Is.)
MICRONESIA
CAROLINE ISLANDS (GER.)
Palau Is.
Ponapi I.
Kusaiey I.
Marshall Is.
Palmyra I.
Fanning I.
Christmas I.
Howland I.
EQUATOR
Greenwich I.
Gilbert Is.
Phœnix Is.
POLYNESIA
Ellice Is.
Tokelau Is.
Marquesas Islands
Samoa or Navigators Is.
Upolu I. (Ger.)
Tutuila (U. S.)
Society Is.
Tahiti (French)
Tuamotu or Low Archipelago
Cook Is.
Austral Is.
Tubuai I.
Tonga or Friendly Is.
Fiji Is.
Vanua Levu
Viti Levu
New Hebrides
Santa Cruz Is.
Rennell
Bougainville
Solomon Islands
Malaita
Guadalcanal
Louisiade Arch.
Bismarck Arch.
New Mecklenburg I.
New Pomeranian I.
Choiseul
N. Georgia
Admiralty Is.
New Guinea
Aru Is.
Arafura Sea
Timor I.
Sumbawa I.
Sandal Wood I.
Java Sea
Celebes Sea
Borneo
Palawan I.
Mindanao
Sulu I.
Brunei
Pasir
Malacca
Sumatra
Gulf of Carpentaria
Cooktown
Coral Sea
Great Barrier Reef
Normanton
Townsville
Cleveland
Rockhampton
Brisbane
Gr. Sandy I.
Warwick
Queensland
Roebuck
Western Australia
South Australia
Carnarvon
L. Amadeus
L. Eyre
L. Barlee
L. Torrens
Eyre L.
Perth
Bunbury
Williamsburg
Great Australian Bight
Kangaroo I.
Kingston
Portland
Melbourne
Victoria
Bass Strait
Furneaux Group
Launceston
Hobart
Tasmania
New South Wales
Sydney
Newcastle
Cape Howe
Loyalty Is.
New Caledonia
Noumea
Norfolk I.
Lord Howe I.
Kermadec Is.
North Cape
Auckland
East Cape
New Plymouth
Napier
North Island
Wellington
New Zealand
Christchurch
Mt. Cook
South Island
Cape Providence
Stewart I.
Dunedin
Invercargill
Chatham I. (Br.)
Bounty I.
Antipodes I.
Antipodes of Greenwich
Auckland I.
Campbell I.
Tropic of Capricorn
South Pacific Ocean

AUSTRALIA.
ON MERCATOR PROJECTION.
Copyright, 1904, by Rand, McNally & Co.
Longitude East from Greenwich.
R., McN. & Co. Engr's Chi.
INDIAN OCEAN
CORAL SEA
ARAFURA SEA
TASMAN SEA
WESTERN AUSTRALIA
SOUTH AUSTRALIA
NORTHERN TERRITORY
QUEENSLAND
NEW SOUTH WALES
VICTORIA
TASMANIA
GULF OF CARPENTARIA
GREAT SANDY DESERT
SANDY DESERT
GREAT STONY DESERT
THE GREAT VICTORIA DESERT
TROPIC OF CAPRICORN
GREAT BARRIER REEF
Torres Strait
Bass Strait
Port Phillip
Port Jackson
Port Darwin
Port Curtis
Port Adelaide
Port Pirie
Port Augusta
Port Lincoln
Port Elizabeth
Port Pirie
Port Hedland
Port Douglas
Port Macquarie
Port Stephens
Port Hacking
Port Kembla
Port Phillip
Port Dalrymple
Port Darwin
Port Pirie
Port Augusta
Port Lincoln
Port Elizabeth

NEW ZEALAND
SCALE OF STATUTE MILES.
0 25 50 100 150 200 250 300 350
Copyright, 1899, by Rand, McNally & Co.
BASS STRAIT
TASMANIA
SCALE OF MILES.
0 50 100 150 200 250
FIJI ISLANDS.
NORTH ID.
SOUTH ID.
COOK STRAIT
WELLINGTON
Long. East from Greenwich.
R., MC N. & CO. ENGR'S, CHI.

MEXICO.
SCALE OF STATUTE MILES.
0 50 100 200 300 400
Copyright, 1911, by Rand, McNally & Co.
GULF OF MEXICO
GULF OF CAMPEACHY
PACIFIC OCEAN
UNITED STATES
CHIHUAHUA
DURANGO
SINALOA
SONORA
COAHUILA
NUEVO LEON
TAMAULIPAS
SAN LUIS POTOSI
ZACATECAS
JALISCO
MICHOACAN
GUERRERO
OAXACA
CHIAPAS
TABASCO
CAMPEACHY
YUCATAN
GUATEMALA
BRITISH HONDURAS
SALVADOR
CALIFORNIA
GULF OF CALIFORNIA
TROPIC OF CANCER
SIERRA MADRE
Revillagigedo Islands
GULF OF TEHUANTEPEC

Population of the United States, at Intervals of Five Years, 1790 to 1910.

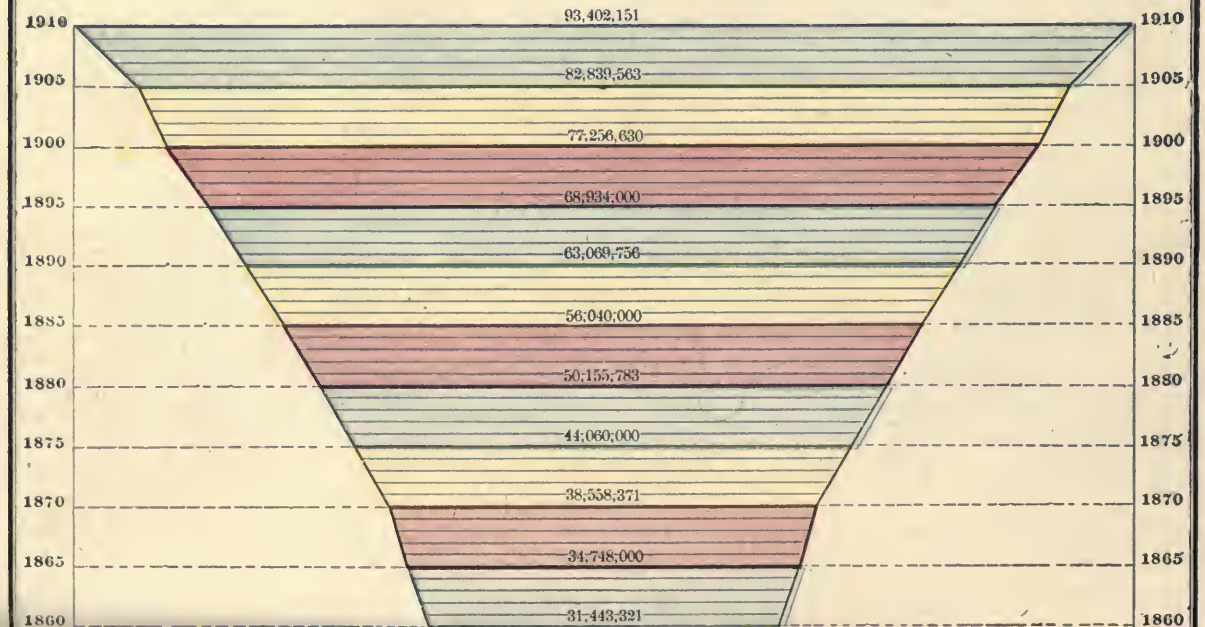

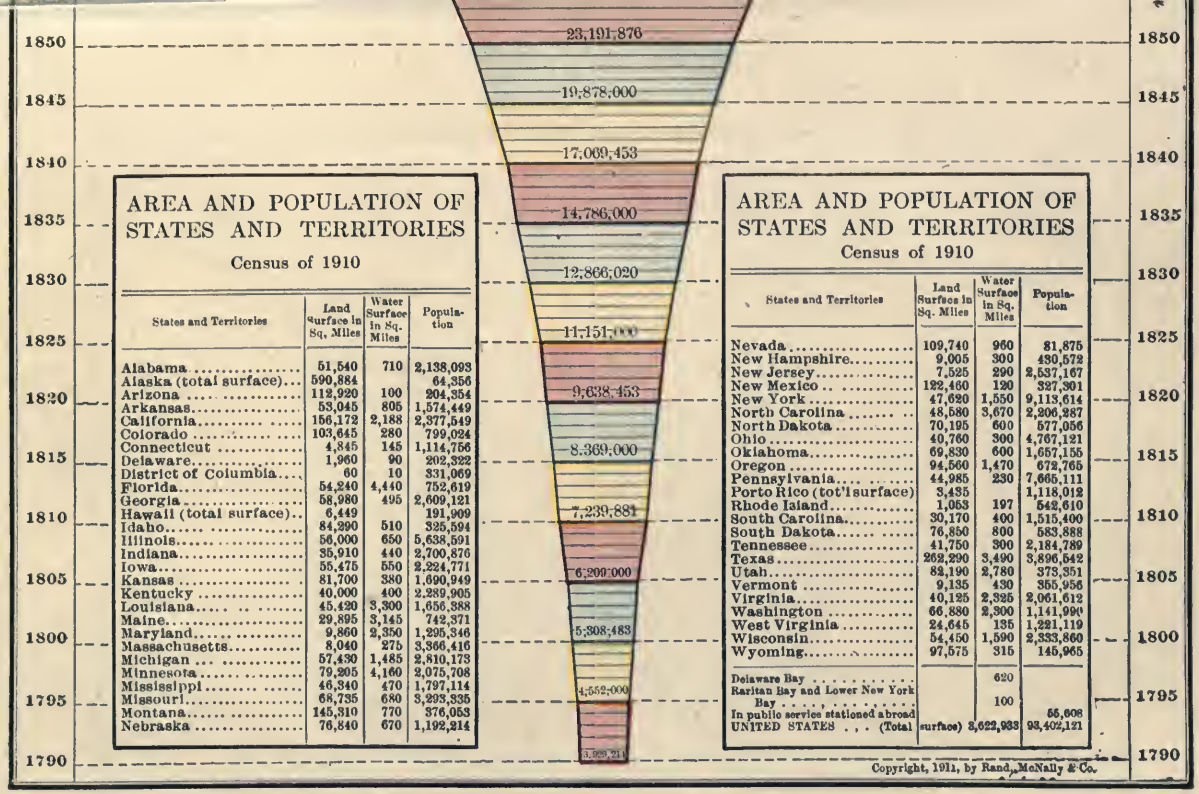


## AREA AND POPULATION OF STATES AND TERRITORIES

Census of 1910

| States and Territories | Land Surface in Sq. Miles | Water Surface in Sq. Miles | Population |
|---|---|---|---|
| Alabama | 51,540 | 710 | 2,138,093 |
| Alaska (total surface) | 590,884 | | 64,356 |
| Arizona | 112,920 | 100 | 204,354 |
| Arkansas | 53,045 | 805 | 1,574,449 |
| California | 156,172 | 2,188 | 2,377,549 |
| Colorado | 103,645 | 280 | 799,024 |
| Connecticut | 4,845 | 145 | 1,114,756 |
| Delaware | 1,960 | 90 | 202,322 |
| District of Columbia | 60 | 10 | 331,069 |
| Florida | 54,240 | 4,440 | 752,619 |
| Georgia | 58,980 | 495 | 2,609,121 |
| Hawaii (total surface) | 6,449 | | 191,909 |
| Idaho | 84,290 | 510 | 325,594 |
| Illinois | 56,000 | 650 | 5,638,591 |
| Indiana | 35,910 | 440 | 2,700,876 |
| Iowa | 55,475 | 550 | 2,224,771 |
| Kansas | 81,700 | 380 | 1,690,949 |
| Kentucky | 40,000 | 400 | 2,289,905 |
| Louisiana | 45,420 | 3,300 | 1,656,388 |
| Maine | 29,895 | 3,145 | 742,371 |
| Maryland | 9,860 | 2,350 | 1,295,346 |
| Massachusetts | 8,040 | 275 | 3,366,416 |
| Michigan | 57,430 | 1,485 | 2,810,173 |
| Minnesota | 79,205 | 4,160 | 2,075,708 |
| Mississippi | 46,340 | 470 | 1,797,114 |
| Missouri | 68,735 | 680 | 3,293,335 |
| Montana | 145,310 | 770 | 376,053 |
| Nebraska | 76,840 | 670 | 1,192,214 |

## AREA AND POPULATION OF STATES AND TERRITORIES

Census of 1910

| States and Territories | Land Surface in Sq. Miles | Water Surface in Sq. Miles | Population |
|---|---|---|---|
| Nevada | 109,740 | 960 | 81,875 |
| New Hampshire | 9,005 | 300 | 430,572 |
| New Jersey | 7,525 | 290 | 2,537,167 |
| New Mexico | 122,460 | 120 | 327,301 |
| New York | 47,620 | 1,550 | 9,113,614 |
| North Carolina | 48,580 | 3,670 | 2,206,287 |
| North Dakota | 70,195 | 600 | 577,056 |
| Ohio | 40,760 | 300 | 4,767,121 |
| Oklahoma | 69,830 | 600 | 1,657,155 |
| Oregon | 94,560 | 1,470 | 672,765 |
| Pennsylvania | 44,985 | 230 | 7,665,111 |
| Porto Rico (tot'l surface) | 3,435 | | 1,118,012 |
| Rhode Island | 1,053 | 197 | 542,610 |
| South Carolina | 30,170 | 400 | 1,515,400 |
| South Dakota | 76,850 | 800 | 583,888 |
| Tennessee | 41,750 | 300 | 2,184,789 |
| Texas | 262,290 | 3,490 | 3,896,542 |
| Utah | 82,190 | 2,780 | 373,351 |
| Vermont | 9,135 | 430 | 355,956 |
| Virginia | 40,125 | 2,325 | 2,061,612 |
| Washington | 66,880 | 2,300 | 1,141,990 |
| West Virginia | 24,645 | 135 | 1,221,119 |
| Wisconsin | 54,450 | 1,590 | 2,333,860 |
| Wyoming | 97,575 | 315 | 145,965 |
| Delaware Bay | | 620 | |
| Raritan Bay and Lower New York Bay | | 100 | |
| In public service stationed abroad | | | 55,608 |
| UNITED STATES . . . (Total surface) | 3,622,933 | | 93,402,121 |

Copyright, 1911, by Rand, McNally & Co.

TRACK OF THE GALVESTON HURRICANE.

NORMAL PRECIPITATION FOR OCTOBER, NOVEMBER, AND DECEMBER.

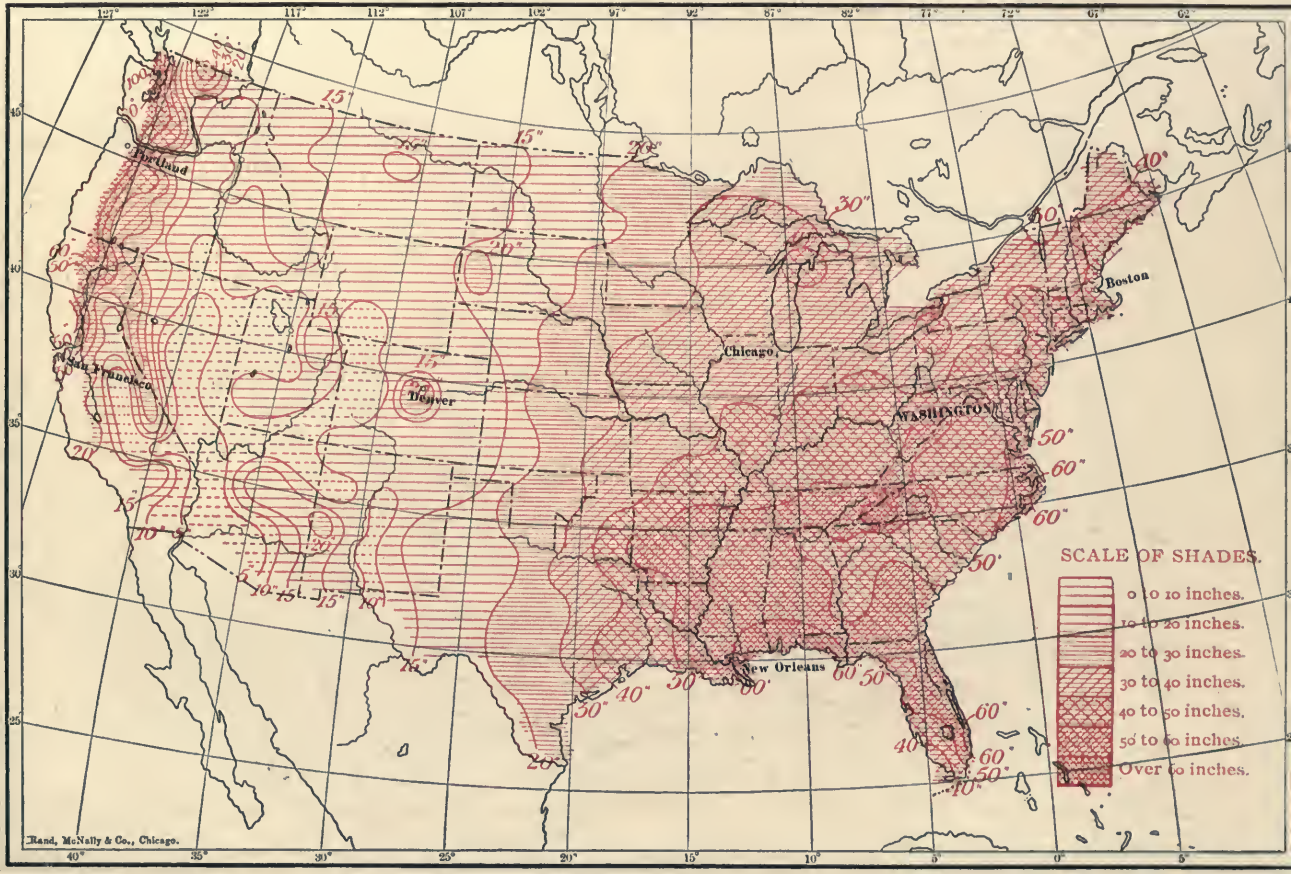

STORM TRACKS FOR AUGUST.

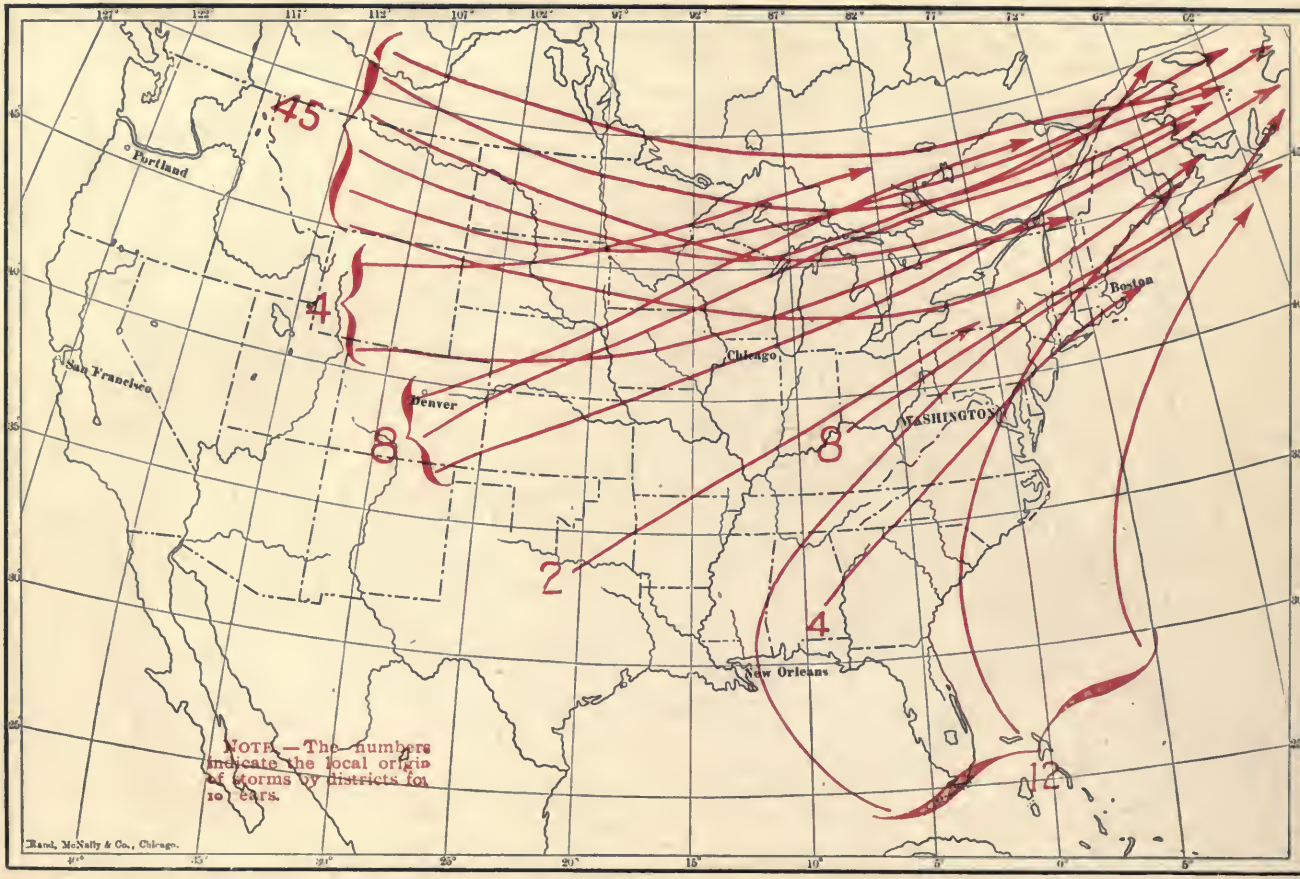

AVERAGE DATE OF LAST KILLING FROST IN SPRING.

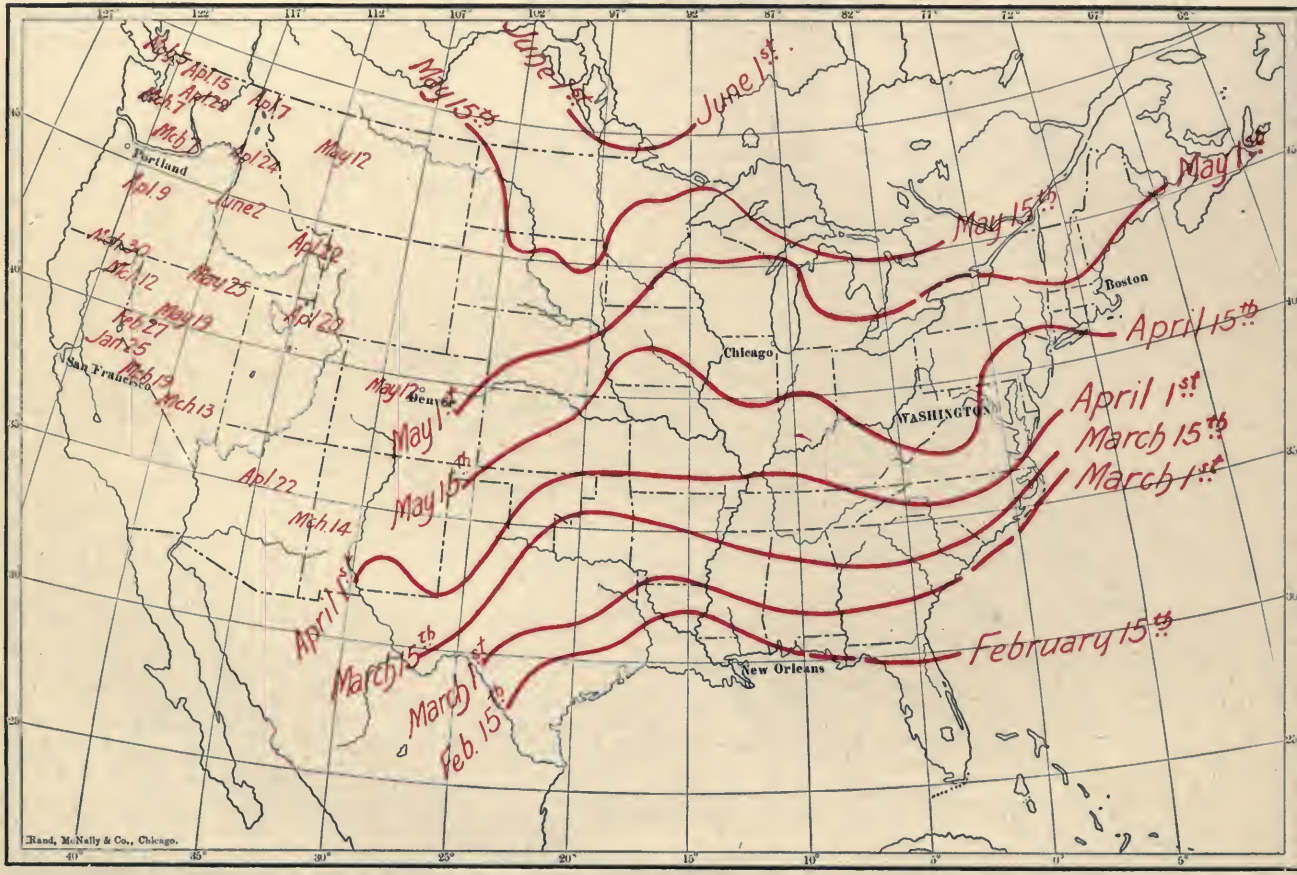

AVERAGE DATE OF FIRST KILLING FROST IN AUTUMN.

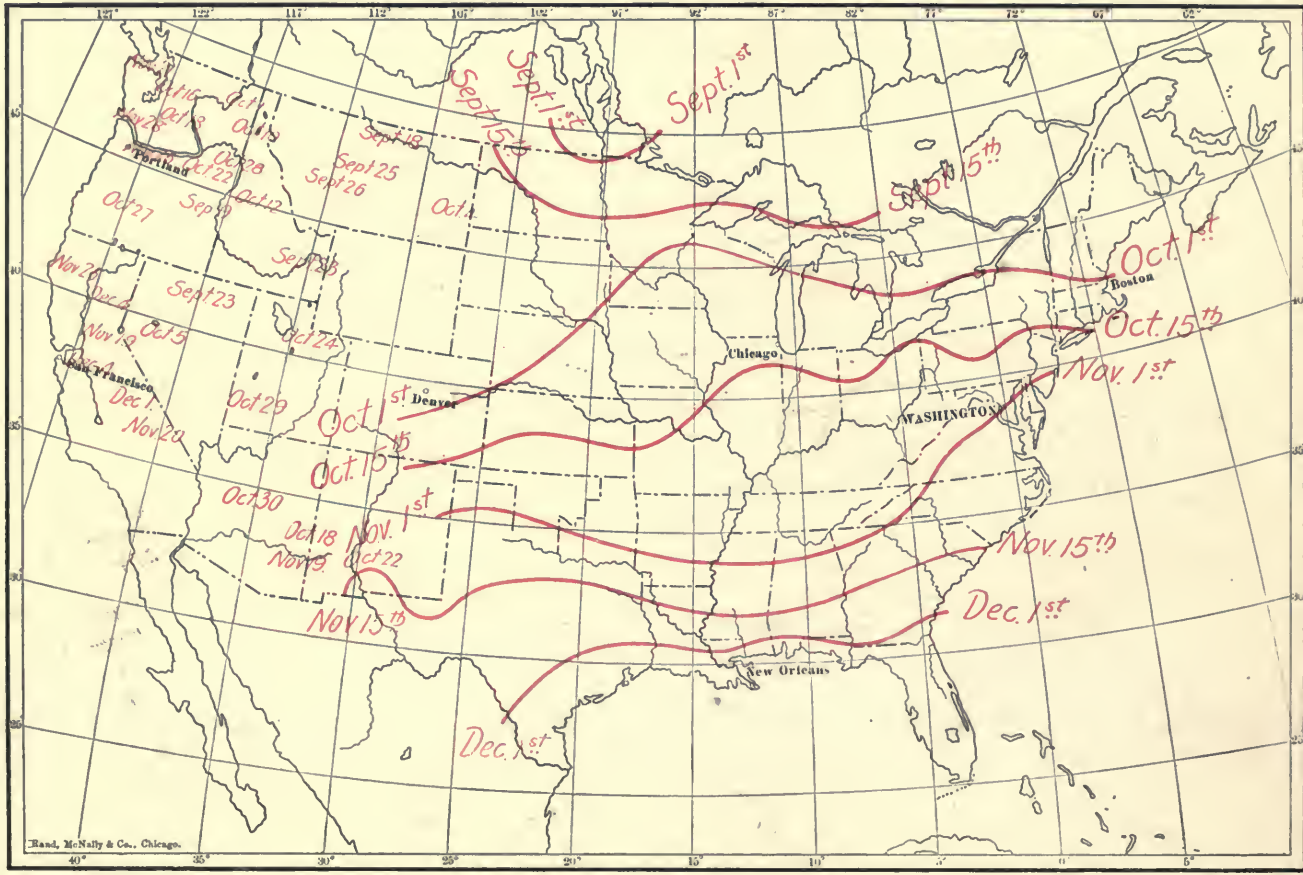

STORM TRACKS FOR JANUARY.

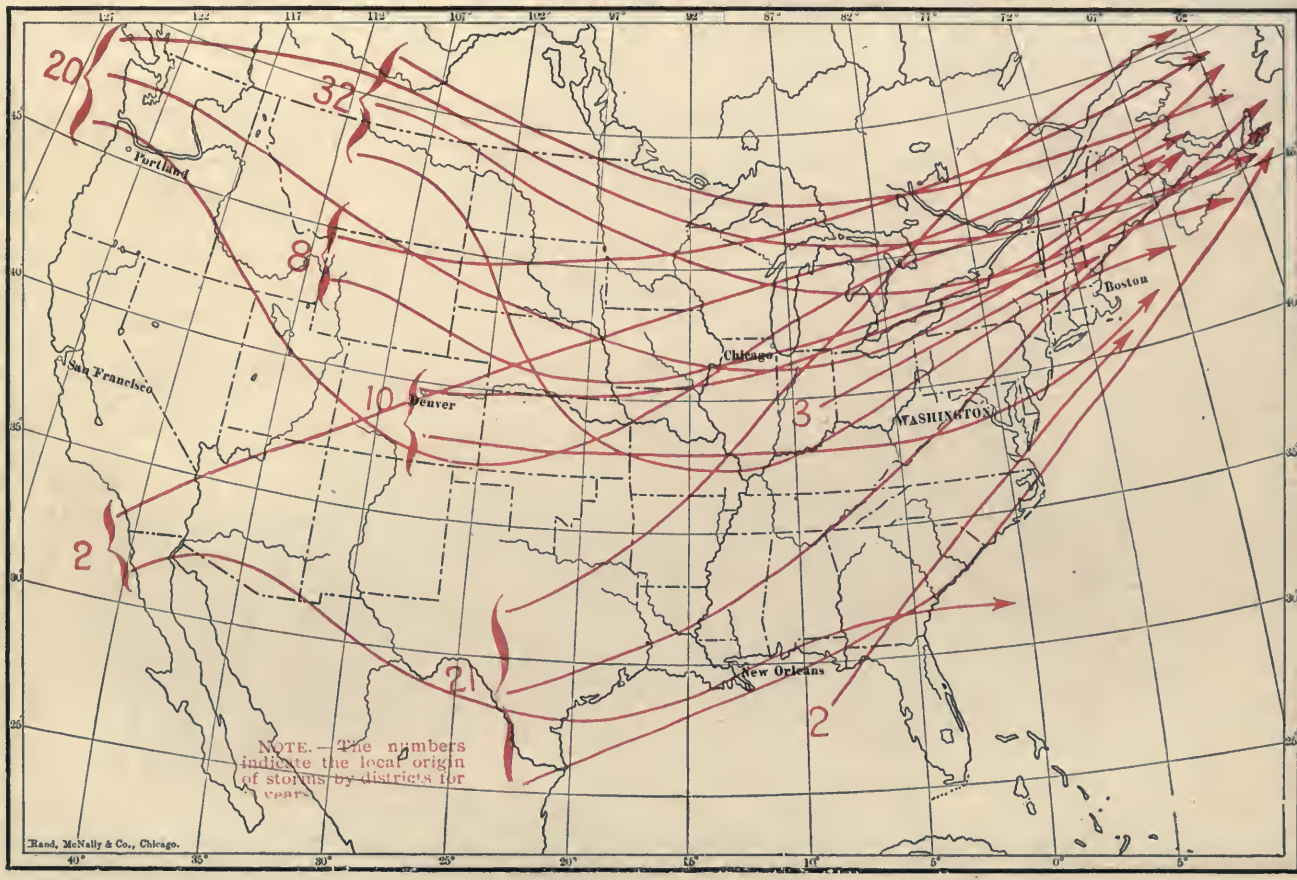

NORMAL ANNUAL SUNSHINE.

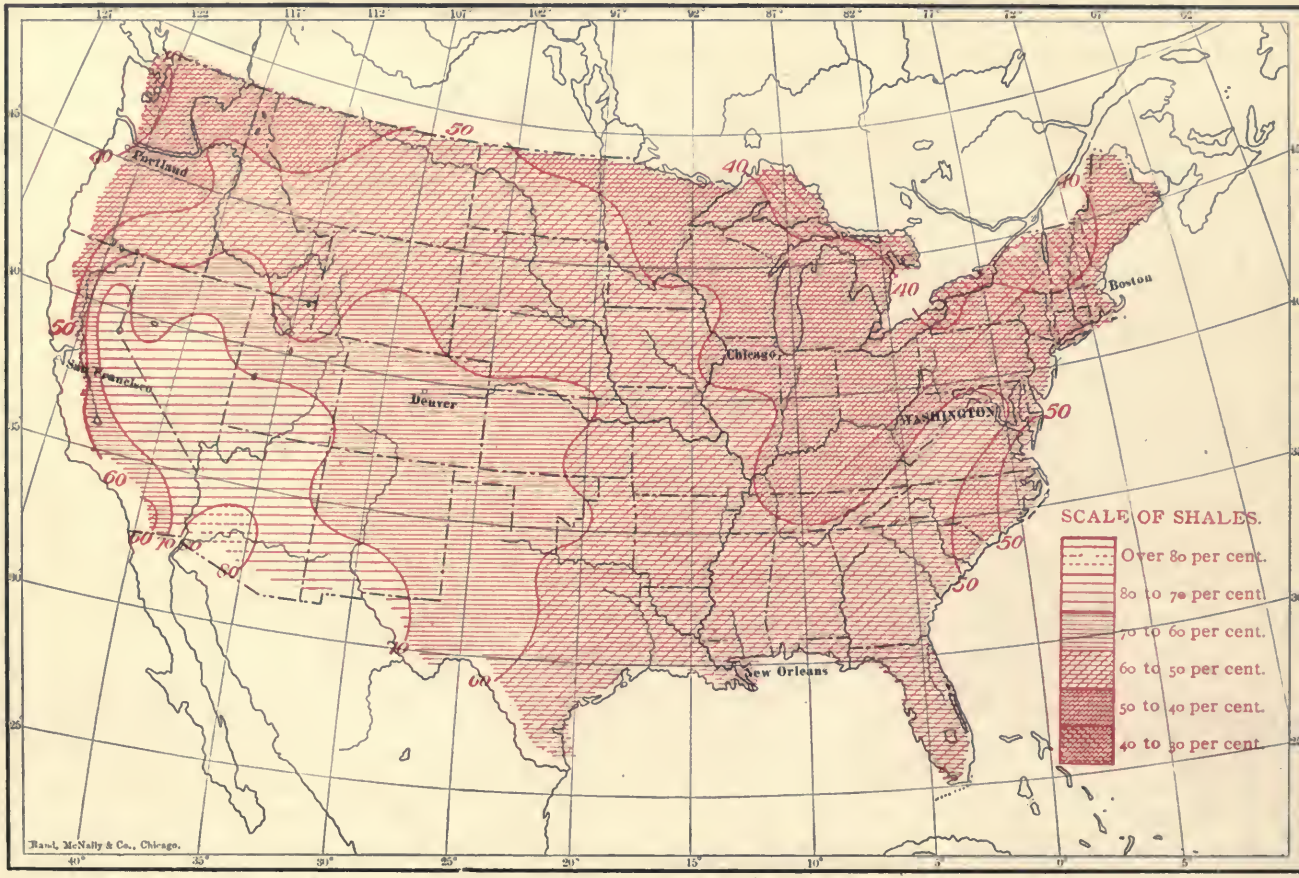

AVERAGE ANNUAL SNOWFALL (in inches).

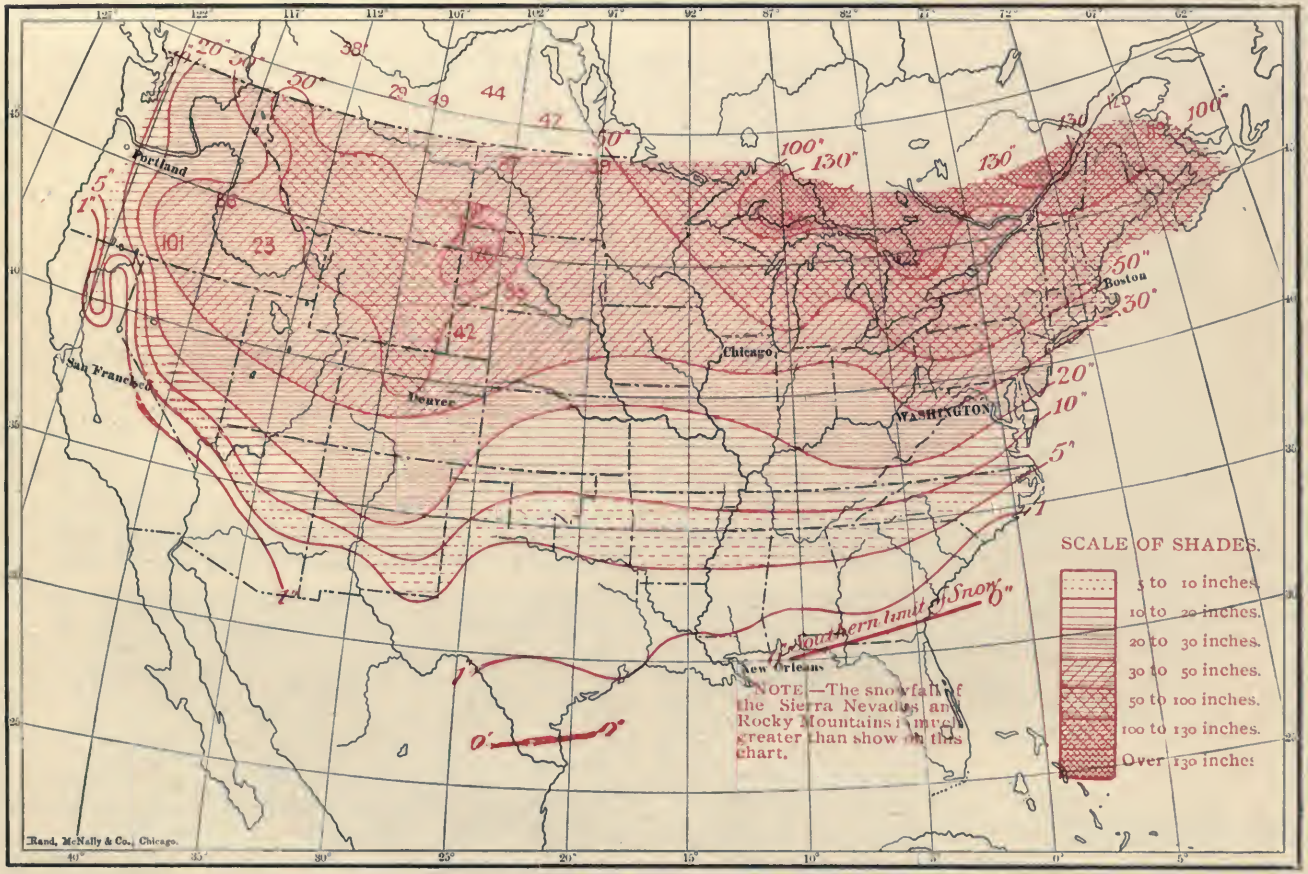

# POPULATION OF THE CHIEF CITIES

OF

# FOREIGN COUNTRIES

## FROM THE LATEST OFFICIAL CENSUS RETURNS

| Name Country | Pop. |
|---|---|
| Aalborg, Denmark | 31509 |
| Aalesund, Norway | 13836 |
| Aarhus, Denmark | 55193 |
| Aberdare, Wales | 50844 |
| Aberdeen, Scotland | 163084 |
| Åbo, European Russia | 46637 |
| Abome, Africa (Dahome) | 15000 |
| Accra, Africa (Gold Coast) | 19585 |
| Accrington, England | 45031 |
| Acireale, Italy | 35418 |
| Acoyapo, Nicaragua | 6000 |
| Acton, England | 57523 |
| Adalia, Asiatic Turkey | 25000 |
| Adana, Asiatic Turkey | 45000 |
| Adelaide, Australia | 184393 |
| Aden (Peninsula and town) | 41222 |
| Aderno, Italy | 25859 |
| Adis Abbeba, Abyss | 35000 |
| Adrianople, Eur. Tur. | 83000 |
| Adua, Abyssina | 3000 |
| Agra, India | 185449 |
| Agram, Aust.-Hung. | 79038 |
| Aguascallentes, Mex | 44800 |
| Ahmadabád, India | 215835 |
| Ahuachapam, Salv | 12000 |
| Aidin, Asiatic Turkey | 36250 |
| Aintab, Asiatic Turkey | 43150 |
| Airdrie, Scotland | 24388 |
| Aix, France | 29418 |
| Aix-la-Chapelle (Aachen) Ger. Emp. | 156044 |
| Ajmere, India | 86222 |
| Akita, Japan | 36294 |
| Akkerman, Eur. Rus. | 28303 |
| Alagoas, Brazil | 15000 |
| Alajuela, Costa Rica | 6061 |
| Alcamo, Italy | 51809 |
| Alcoy, Spain | 32053 |
| Aldershot, England | 35175 |
| Aleppo, Asiatic Tur. | 210000 |
| Alessandria, Italy | 75687 |
| Alexandria, Egypt | 332246 |
| Alexandropol, Asiatic Russia | 32018 |
| Alexandrov-Grushevskol, Eur. Russia | 42186 |
| Algiers, Algeria | 138240 |
| Alicante, Spain | 51165 |
| Aligarh, India | 64825 |
| Allâhabád, India | 171697 |
| Almeria, Spain | 45198 |
| Alost, Belgium | 35125 |
| Altenburg, Ger. Emp. | 39977 |
| Altendorf, Ger. Emp., suburban district of Essen | 63272 |
| Altenessen, Ger. Emp., suburb of Essen | 40672 |
| Altona, German Emp. | 172533 |
| Alwar, India | 56771 |
| Ainasia, Asiatic Turkey | 30000 |
| Ambala, India | 80131 |
| Ambalema, Colombia | 9731 |
| Ambato, Ecuador | 10000 |
| Amiens, France | 93207 |
| Amoy, China | 114000 |
| Amritsar, India | 152756 |
| Amsterdam, Neth | 566131 |
| Ancona, Italy | 63145 |
| Anderlecht, Belgium, suburb of Brussels | 64137 |
| Andijan, Asiatic Russia | 74316 |
| Andkhui, Afghanistan | 15000 |
| Andorra (republic and town) | 5231 |
| Andria, Italy | 49569 |
| Angers, France | 83786 |
| Angora, Asiatic Turkey | 27825 |
| Angoulême, France | 38211 |
| Antananarivo, Madag. | 94813 |
| Antequera, Spain | 31609 |
| Antigua, Guatemala | 14000 |
| Antofagasta, Chile | 32496 |
| Antwerp, Belgium | 301766 |
| Aomori, Japan | 47206 |
| Apeldoorn, Netherlands | 35626 |
| Arad, Aust.-Hung. | 63166 |
| Araure, Venezuela | 10000 |
| Arbroath, Scotland | 20648 |
| Archangel, Eur. Russia | 30953 |
| Arequipa, Peru | 35000 |
| Arezzo, Italy | 47498 |
| Arles, France | 31010 |
| Armentiéres, France | 29401 |
| Arndal, Norway | 10294 |
| Arnhem, Netherlands | 64019 |
| Arras, France | 25813 |
| Aschaffenburg, German Empire | 29831 |
| Aschersleben, German Empire | 28968 |
| Ascoli Piceno, Italy | 30631 |
| Ashkabad, Asiatic Rus. | 36286 |
| Ashton-Under-Lyne, England | 45179 |
| Asmara, Africa (Eritrea) | |
| Asnières, France, suburb of Paris | 42583 |
| Asti, Italy | 38045 |
| Aston Manor, Eng. | 75042 |
| Astrabad, Persia | 23000 |
| Astrakhan, Eur. Rus. | 136841 |
| Asuncion, Paraguay | 60259 |
| Athens, Greece | 167479 |
| Aubervilliers-les-Vertus, France | 37558 |
| Auckland, New Zeal. | 109781 |
| Augsburg, Ger. Emp. | 122694 |
| Aussig, Aust.-Hung. | 39255 |
| Avignon, France | 49304 |
| Axum, Abyssinia | 5000 |
| Ayacucho, Peru | 14346 |
| Ayr, Scotland | 32985 |
| Badajoz, Spain | 35039 |
| Bagdad, Asiatic Tur. | 75000 |
| Bahia, Brazil | 230000 |
| Bakhmut, Eur. Rus. | 19416 |
| Baku, Asiatic Russia | 177777 |
| Ballarat, Australia | 46615 |
| Bamberg, Ger. Emp. | 47810 |
| Banam, French Indo-China | 28000 |
| Bangalore, India | 189485 |
| Bangkok, Siam | 628675 |
| Barbaccna, Brazil | 15000 |
| Barcelona, Spain | 587219 |
| Barcelona, Venezuela | 12785 |
| Barelily, India | 129462 |
| Barfrush, Persia | 50000 |
| Bari, Italy | 103522 |
| Bärlad, Roumania | 24484 |
| Barletta, Italy | 42022 |
| Barmen, Ger. Emp | 169201 |
| Barnsley, England | 50623 |
| Baroda, India | 99345 |
| Barquisimeto, Venez. | 31476 |
| Barranquilla, Colombia | 43849 |
| Barrow-in-Furness, Eng. | 63775 |
| Basel, Switzerland | 131914 |
| Basse Terre, West Indies (Guadeloupe) | 8656 |
| Bastia, France | 25425 |
| Batangas, Philippines | 33131 |
| Batavia, Dutch E. In. (Java) | 138551 |
| Bath, England | 50729 |
| Bathurst, Africa (Gambia) | 6200 |
| Batley, England | 36395 |
| Batum, Asiatic Russia | 30008 |
| Bauan, Philippines | 39094 |
| Baúl, Venezuela | 10015 |
| Bautzen, Ger. Emp. | 32760 |
| Bayonne, France | 27601 |
| Bayreuth, (Baireuth) German Empire | 34481 |
| Beaconsfield, Un. S. Af. | 14295 |
| Bedford, England | 39185 |
| Beirut, Asiatic Turkey | 150000 |
| Békés, Austria-Hungary | 42599 |
| Bela, Baluchistan | 10000 |

| Name Country | Pop. |
|---|---|
| Belem (Para), Brazil | 200000 |
| Belfast, Ireland | 385492 |
| Belfort, France | 39371 |
| Belgrade, Servia | 89876 |
| Belize, British Honduras | 11039 |
| Bellary, India | 58247 |
| Benares, India | 203804 |
| Bendery, Eur. Russia | 31851 |
| Bendigo, Australia | 44100 |
| Berbera, Africa (British Soml'd) | 30000 |
| Berdichev, Eur. Russia | 65864 |
| Berdyansk, Eur. Russia | 27247 |
| Bergamo, Italy | 55489 |
| Bergen, Norway | 76917 |
| Berlin, Ger. Emp. (3709504 including suburbs) | 2070695 |
| Berlin, Ontario | 15196 |
| Bern, Switzerland | 85264 |
| Bernburg, Ger. Emp. | 33609 |
| Besançon, France | 57978 |
| Beuthen, Ger. Emp. | 67718 |
| Béziers, France | 51042 |
| Bhâgalpur, India | 74349 |
| Bhaunagar, India | 56442 |
| Bhopál, India | 56204 |
| Bielefeld, Ger. Emp. | 78334 |
| Bienne, (Biel) Switz. | 23583 |
| Bikaner, India | 53075 |
| Bilbao, Spain | 93536 |
| Bingerville, Africa (Ivory Coast) | ..... |
| Birkenhead, England | 130832 |
| Birmingham, England | 525960 |
| Bisceglie, Italy | 30885 |
| Bitlis, Asiatic Turkey | 40000 |
| Bitonto, Italy | 30617 |
| Blackburn, England | 133064 |
| Blackpool, England | 58376 |
| Blagovyeshchensk, Asiatic Russia | 40399 |
| Blewfields, Nicaragua | 4706 |
| Blida, Algeria | 16866 |
| Bloemfontein, Union of South Africa | 26929 |
| Blumenau, Brazil | 40000 |
| Bobruisk, Eur. Russia | 35177 |
| Bochum, Ger. Emp. | 136916 |
| Bogotá, Colombia | 101496 |
| Boksburg | 43626 |
| Bolama, Africa (Portuguese Guinea) | ..... |
| Bologna, Italy | 172639 |
| Bolton, England | 180885 |
| Boma, Africa (Belgian Congo) | ..... |
| Bombay, India | 979445 |
| Bona, Algeria | 36004 |
| Bonn, Ger. Emp. | 87967 |
| Boras, Sweden | 21541 |
| Borbeck, Ger. Emp. commune in circle of Essen | 71127 |
| Bordeaux, France | 261678 |
| Borgerhout, Belgium | 49333 |
| Botosani, Roumania | 34000 |
| Bougie, Algeria | 10491 |
| Boulder, Australia | 11156 |
| Boulogne-sur-Mer, France | 53128 |
| Boulogne-sur-Seine, France, suburb of Paris | 57027 |
| Bourges, France | 45735 |
| Bournemouth, England | 78677 |
| Bradford, England | 288505 |
| Brâga, Portugal | 24202 |
| Brâila Roumania | 60000 |
| Brandenburg, German Empire | 53595 |
| Brandon, Manitoba | 13839 |
| Brantford, Ontario | 23132 |
| Brasso, (Kronstadt) Aust.-Hung. | 41056 |
| Breda, Netherlands | 27389 |
| Bremen, Ger. Emp. | 246827 |
| Brescia, Italy | 83323 |
| Breslau, Ger. Emp. | 511891 |
| Brest, France | 90540 |
| Brest-Litovsk (Brzesc) European Russia | 47694 |
| Bridgetown, West Indies (Barbados) | 30000 |
| Brighton, Australia | 10029 |
| Brighton, England | 131250 |
| Brindisi, Italy | 25317 |
| Brisbane, Australia | 143077 |
| Bristol, England | 357059 |
| Broken Hill, Australia | 31000 |
| Bromberg, Ger. Emp. | 57585 |
| Bruges, Belgium | 53285 |
| Brünn, Aust.-Hung. | 125008 |
| Brunswick, (Braunschweig) Ger. Emp. | 143397 |
| Brusa, Asiatic Turkey | 110000 |
| Brussels, Belgium | 717078 |
| Bucaramanga, Colom. | 19718 |
| Budapest, Aust.-Hung. | 880371 |
| Budweis, Aust.-Hung. | 45137 |
| Buea, Africa (Kamerun) | ..... |
| Buenos Aires, Argentina | 1314163 |
| Buer, Ger. Emp. | 61537 |
| Bukarest, Roumania | 300000 |
| Bukhara, Asiatic Rus. | 75000 |
| Burgos, Spain | 31489 |
| Burnley, England | 106337 |
| Bursiem, England | 38766 |
| Burton-on-Trent, Eng. | 48275 |
| Burujird, Persia | 20000 |
| Bury, England | 58649 |
| Buzeu, Roumania | 11106 |
| Byelaya Tserkov, Eur. Rus | 54270 |
| Byelostok, Eur. Russia | 80190 |
| Cachoeira, Brazil | 15000 |
| Cadiz, Spain | 67174 |
| Caen, France | 46934 |
| Cagliari, Italy | 61013 |
| Calbarlén, Cuba | 8333 |
| Cairo, Egypt | 654476 |
| Cajamarca, Peru | 12000 |
| Calais, France | 72322 |
| Calcutta, India | 1222313 |
| Calgary, Alberta | 43704 |
| Calicut, India | 78417 |
| Callao, Peru | 31000 |
| Caltagirone, Italy | 44879 |
| Caltanissetta, Italy | 41320 |
| Camaguey, Cuba | 29616 |
| Cambral, France | 26586 |
| Cambridge, England | 40028 |
| Campinas, Brazil | 35000 |
| Campos, Brazil | 40000 |
| Candia, Crete | 22774 |
| Cannes, France | 30420 |
| Cannstatt, Ger. Emp. | 26449 |
| Canton, China | 1250000 |
| Cape Coast Castle, Africa, (Gold Coast) | 11364 |
| Cape Town, Union of South Africa | 67170 |
| Cap Haïtien, Haiti | 30000 |
| Caráeas, Venezuela | 72429 |
| Carapequa, Paraguay | 15000 |
| Carcassonne, France | 30689 |
| Cardenas, Cuba | 24280 |
| Cardiff, Wales | 182280 |
| Carlisle, England | 46432 |
| Carrara, Italy | 42097 |
| Cartagena, Colombia | 30000 |
| Cartagena, Spain | 99871 |
| Cartago, Costa Rica | 5927 |
| Casale Monferrato, Italy | 31793 |
| Cascina, Italy | 4000 |
| Caserta, Italy | 33455 |
| Castellammare, Italy | 32841 |
| Castellon de la Plana, Spain | 30583 |
| Castelvetrano, Italy | 22000 |
| Castres, France | 27308 |
| Castrogiovanni, Italy | 25826 |
| Catania, Italy | 211699 |
| Catanzaro, Italy | 34340 |
| Cawnpur, India | 178557 |
| Cayenne, Fr. Guia | 13527 |
| Ceará, Brazil | 33000 |
| Celaya, Mexico | 25565 |
| Cerignola, Italy | 34195 |
| Cesena, Italy | 42240 |
| Cetinje, Montenegro | 4500 |
| Cette, France | 33049 |
| Ceuta, Morocco | 13000 |
| Chalcis (Euripos), Greece | 10958 |
| Châlons-sur-Marne, France | 31367 |
| Châlon-sur-Saône, France | 31550 |
| Chandarnagar, India, (Fr. Ind.) | 22816 |
| Chang-chou-fu, China | 800000 |
| Chang-sha, China | 230000 |
| Charleroi, Belgium | 28177 |
| Charlottenburg, German Empire | 305181 |
| Charlottetown, P. E. I. | 11203 |
| Charters Towers, Aus'a. | 20976 |
| Chatham, England | 42250 |
| Chatham, N. B. | 4666 |
| Cheltenham, England | 48944 |
| Chemnitz, Ger. Emp. | 287340 |
| Chengtu-Fu, China | 800000 |
| Cherbourg, France | 43731 |
| Chernigov, Eur. Rus. | 30197 |
| Chester, England | 39038 |
| Chiba, Japan | 26233 |
| Chieti, Italy | 25628 |
| Chifu, China | 95000 |
| Chihuahua, Mexico | 39061 |
| Chillan, Chile | 34269 |
| Chimaltenango, Guat. | 14000 |
| Chinandega, Nicar. | 10542 |
| Chinklang, China | 140000 |
| Chioggia, Italy | 30563 |
| Chiquinquira, Colom. | 13116 |
| Chita, Asiatic Russia | 39117 |
| Cholon, Fr. Indo-Ch. | 138000 |
| Choluteca, Honduras | 10820 |
| Choshi, Japan | 25298 |
| Christchurch, N. Zeal. | 80193 |
| Christiania, Norway | 243801 |
| Christiansand, Norway | 15154 |
| Christianstad, Sweden | 11569 |
| Christiansund, Norway | 13012 |

| Name Country | Pop. |
|---|---|
| Chungking, China | 598000 |
| Cienfuegos, Cuba | 30100 |
| Citta di Castello, Italy | 26439 |
| Ciudad Bolivar, Venez. | 11686 |
| Clermon Ferrand, France | 65386 |
| Clichy la Garenne (Clichy), France | 46676 |
| Clydebank, Scotland | 37547 |
| Coatbridge, Scotland | 43287 |
| Coban, Guatemala | 30770 |
| Cochabamba, Bolivia | 24512 |
| Coimbatore, India | 53080 |
| Coimbra, Portugal | 18144 |
| Colchester, England | 43463 |
| Cologne (Köln), Ger. Emp | 516167 |
| Colombo, Ceylon | 158228 |
| Colon, Panama | 13000 |
| Comayagua, Honduras | 10000 |
| Combaconum, India | 59673 |
| Como, Italy | 44146 |
| Concepcion, Peru | 18277 |
| Constantine, Algeria | 46806 |
| Constantinopie, Eur. Tur | 1200000 |
| Copenhagen, Den | 514134 |
| Copparo, Italy | 39267 |
| Coquimbo, Chile | 15712 |
| Corato, Italy | 41573 |
| Cordoba, Argentina | 70380 |
| Cordoba, Spain | 65160 |
| Corfu, Greece | 18978 |
| Cork, Ireland | 76632 |
| Corrientes, Argentina | 23904 |
| Cortona, Italy | 27000 |
| Coruña, Spain | 46570 |
| Courbevoie, France | 38138 |
| Courtrai, Belgium | 35689 |
| Coventry, England | 106377 |
| Covilha, Portugal | 15469 |
| Cracow, (Krakau) Austria-Hungary | 150318 |
| Cralova, Roumania | 46000 |
| Cremona, Italy | 40436 |
| Crewe, England | 44970 |
| Croydon, England | 169559 |
| Csaba, (Békés-Csaba) Austria-Hungary | 37547 |
| Cuddalore, India | 52216 |
| Cuenca, Ecuador | 30000 |
| Cumaná, Venezuela | 10000 |
| Cuneo, Italy | 27065 |
| Cura, Venezuela | 12198 |
| Curicó, Chile | 17573 |
| Cuttack, India | 51364 |
| Cuyabá, Brazil | 15000 |
| Cuzco, Peru | 20000 |
| Czegléd, Aust.-Hung | 33942 |
| Czernowitz, Aust.-Hung | 86870 |
| Czestochowa, Eur. Rus. | 69525 |
| Dacca, India | 108551 |
| Dairen, Kwan-tung | 41809 |
| Dakar, Africa (Senegal) | 24914 |
| Damanhur, Egypt | 38752 |
| Damascus, Asiatic Tur | 350000 |
| Damietta, Egypt | 29354 |
| Danzig, Ger. Emp | 170347 |
| Darbhangah, India | 66244 |
| Dar-es-Salam, Africa (Ger. E. Af.) | 195500 |
| Darlington, England | 55633 |
| Darmstadt, Ger. Emp | 87085 |
| Debreczen, Aust.-Hung. | 92729 |
| Delft, Netherlands | 34191 |
| Delhi, India | 232837 |
| Derby, England | 123433 |
| Dessau, Ger. Emp | 56500 |
| Deutsch Wilmersdorf, Ger. Emp | 109729 |
| Deventer, Netherlands | 27787 |
| Devonport, England | 81694 |
| Diarbekir, Asiatic Tur | 38000 |
| Dijon, France | 76847 |
| Dordrecht, Neth | 46355 |
| Dortmund, Ger. Emp. | 214333 |
| Doual, France | 36314 |
| Douglas, Eng., (Isle of Man) | 21101 |
| Dover, England | 43647 |
| Drammen, Norway | 24904 |
| Dresden, Ger. Emp | 546882 |
| Dublin, Ireland | 309272 |
| Dudley, England | 51092 |
| Duisburg, Ger. Emp | 229478 |
| Dulcigno, Montenegro | 5000 |
| Dumbarton, Scotland | 21989 |
| Dundee, Scotland | 165006 |
| Dunedin, N. Zeal | 64237 |
| Dunfermline, Scotland | 28103 |
| Dunkirk, France | 38891 |
| Durango, Mexico | 34085 |
| Durban, Un. S. Af | 72512 |
| Düren, Ger. Emp | 32460 |
| Düsseldorf, Ger. Emp | 357702 |
| Dvinsk, (Dünaburg) Eur. Rus | 89884 |
| Ealing, England | 61235 |
| Eastbourne, England | 52544 |
| Eastham, England | 133504 |
| East London, Un. S. Af. | 21277 |
| Eccles, England | 41946 |
| Edinburgh, Scotland | 320315 |
| Edmonton, Alberta | 24900 |
| Eidsvold, Norway | 9581 |
| Elsenach, Ger. Emp | 38353 |
| Ekaterinburg, Eur. Rus | 43239 |
| Ekaterinodar, Asiatic Russia | 70977 |
| Ekaterinoslav, Eur. Rus | 121216 |
| Elberfeld, Ger. Emp | 170118 |
| Elbing, Ger. Emp | 58631 |
| Elche, Spain | 27975 |
| Elets, (Yelets) Eur. Rus. | 37455 |
| Elisabethgrad, Eur. Rus | 61841 |
| Elisabethpol, Asiatic Rus | 37806 |
| Elsinore, Denmark | 13864 |
| Elvas, Portugal | 13881 |
| Enfield, England | 56344 |
| Ensehede, Neth | 54201 |
| Entebbe, Africa (Uganda) | |
| Epinal, France | 30042 |
| Erfurt, Ger. Emp | 111461 |
| Erivan, Asiatic Rus | 28910 |
| Erlau, Aust.-Hung | 25893 |
| Erzerum, Asiatic Tur | 80000 |
| Eskilstuna, Sweden | 28371 |
| Essen, Ger. Emp | 294629 |
| Esslingen, Ger. Emp | 32364 |
| Estell, Nicaragua | 8281 |
| Eszek, (Osjek) Austria Hungary | 24930 |
| Evora, Portugal | 16020 |
| Exeter, England | 48660 |
| Faenza, Italy | 40370 |
| Faizabad, India | 62446 |
| Falkirk, Scotland | 33569 |
| Falun, Sweden | 11582 |
| Faro, Portugal | 11789 |
| Farukhabad, India | 67338 |
| Felegyhaza, Aust.-Hung | 33408 |
| Ferrara, Italy | 95196 |
| Ferrol, Spain | 24957 |
| Fez, Morocco | 140000 |
| Fiume, Aust.-Hung | 49806 |
| Flensburg, Ger. Emp | 60931 |
| Florence, (Firenze) Italy | 232860 |
| Foesani, Roumania | 250000 |
| Foggia, Italy | 76534 |
| Foligno, Italy | 26111 |
| Folkestone, England | 33495 |
| Folticeni, Roumania | 15029 |
| Foochow, China | 624000 |
| Forli, Italy | 45879 |
| Forst, Ger. Emp | 33878 |
| Fort de France, West Indies. (Mert.) | 27069 |
| Frankfurt, Ger. Emp | 414598 |
| Frankfurt, Ger. Emp | 68230 |
| Fredericia, Denmark | 12714 |
| Fredericton, N. B | 7208 |
| Frederiksberg, Den | 76237 |
| Fredrikshald, Norway | 12046 |
| Fredrikstad, Norway | 15624 |
| Freetown, Sierra L | 34090 |
| Freiberg, Ger. Emp | 36237 |
| Freiburg, Ger. Emp | 83328 |
| Freiburg, (Fribourg) Switzerland | 20297 |
| Fremantle, Australia | 19346 |
| Fukui, Japan | 50396 |
| Fukuoka, Japan | 82106 |
| Funchal, Madeira | 20844 |
| Fünfkirchen, (Pécs) Aust.-Hung | 43982 |
| Fürth, Ger. Emp | 66535 |
| Galatz, Roumania | 66000 |
| Galle, Ceylon | 37316 |
| Gallipoli, Eur. Tur | 20000 |
| Gateshead, England | 116928 |
| Gayá, India | 70423 |
| Geelong, Australia | 28880 |
| Gefle, Sweden | 35203 |
| Gellivara, Sweden | 1235 |
| Gelsenkirchen, Ger. Emp | 169530 |
| Geneva, Switzerland | 58050 |
| Genoa, Italy | 272077 |
| Georgetown, Brit. Guia | 53176 |
| Georgetown, P. E. I | 1123 |
| Gera, Ger. Emp | 49283 |
| Ghardaia, Algeria | 30324 |
| Ghazni, (Ghuznee) Afg. | 10000 |
| Ghent, (Gand) Belgium | 166445 |
| Ghuzzeh, (Gaza) Asiatic-Turkey | 40000 |
| Giarre, Italy | 26000 |
| Gibraltar (town and colony) | 24460 |
| Giessen, Ger. Emp | 31044 |
| Gifu, Japan | 41488 |
| Gijon, Spain | 47544 |
| Gillingham, Eng | 52252 |
| Gilly, Belgium | 24211 |
| Girgenti, Italy | 26314 |
| Giurgiu, Roumania | 20866 |
| Glace Bay, N. S | 16562 |
| Glasgow, Scotland | 784455 |
| Glauchau, Ger. Emp | 25156 |
| Gleiwitz, Ger. Emp | 66983 |

| Name Country | Pop. |
|---|---|
| Gloucester, England | 50029 |
| Gomel, European Rus. | 79107 |
| Gondar, Abyssinia | 5000 |
| Gorakhpur, India | 64148 |
| Görlitz, Ger. Emp | 85790 |
| Görz, Aust.-Hung | 25432 |
| Gotha, Ger. Emp | 39581 |
| Göthenburg, (Goteborg) Sweden | 167813 |
| Göttingen, Ger. Emp | 37598 |
| Gouda, Netherlands | 24574 |
| Goulburn, Australia | 10900 |
| Govan, Scotland | 89725 |
| Graaff, Reinet, Un. S. Af | 8129 |
| Grahamstown, Un. S. Af | 13803 |
| Granada, Nicaragua | 17092 |
| Granada, Spain | 77425 |
| Graudenz, Ger. Emp | 40314 |
| Graz, Aust.-Hung | 151668 |
| Great Yarmouth, Eng. | 55808 |
| Greenock, Scotland | 75140 |
| Greenwich, England | 95977 |
| Grenoble, France | 77438 |
| Greytown, Nicaragua | 2000 |
| Grimsby, Eng | 74663 |
| Grodno, Eur. Rus | 52400 |
| Groningen, Neth | 74613 |
| Grosswardein, (Nagyvárad) Aust.-Hung | 50177 |
| Guadalajara, Mexico | 118799 |
| Guanabacoa, Cuba | 14368 |
| Guanajuato, Mexico | 35147 |
| Guanare, Venezuela | 10880 |
| Guanarito, Venezuela | 19923 |
| Guatemala, Guat | 125000 |
| Guayaquil, Ecuador | 80000 |
| Gubbio, Italy | 26320 |
| Guben, Ger. Emp | 38485 |
| Guelph, Ontario | 15175 |
| Guines, Cuba | 8053 |
| Gwalior, India | 60921 |
| Gymple, Australia | 14431 |
| Haarlem, Neth | 69410 |
| Hagen, Ger. Emp | 88625 |
| Haidarabad, India | 500623 |
| Hajda, Böszormeny, Aust.-Hung | 25070 |
| Hakodate, Japan | 87875 |
| Halberstadt, Ger. Emp | 46455 |
| Halifax, England | 101556 |
| Halifax, N. S. | 46619 |
| Halle, Ger. Emp | 180551 |
| Halmstad, Sweden | 18342 |
| Hamadan, Persia | 35000 |
| Hamah, Asiatic Tur | 60000 |
| Hamborn, Ger. Emp | 101718 |
| Hamburg, Ger. Emp | 932080 |
| Hamilton, Ontario | 81969 |
| Hamilton, Scotland | 38644 |
| Hamm, Ger. Emp | 43658 |
| Hanau, Ger. Emp | 37473 |
| Handsworth, England | 68618 |
| Hangchow, China | 350000 |
| Hankow, China | 820000 |
| Hanley, England | 61524 |
| Hanoi, Fr. Indo-Ch | 103000 |
| Hanover, Ger. Emp | 302384 |
| Han-yang, China | 400000 |
| Harbin, China | 30000 |
| Harburg, Ger. Emp | 67024 |
| Harrar, Abyssinia | 50000 |
| Hastings, England | 61146 |
| Havana, Cuba | 297159 |
| Heidelberg, Ger. Emp | 56010 |
| Heilbronn, Ger. Emp | 42709 |
| Heiligengrabe, Ger. Emp | 29939 |
| Helder, Netherlands | 27159 |
| Helsingborg, Sweden | 33348 |
| Helsingfors, Eur. Rus | 130844 |
| Herat, Afghanistan | 45000 |
| Heredia, Costa Rica | 7761 |
| Herford, Ger. Emp | 32532 |
| Herisau, Switz | 15273 |
| Hermannstadt, (Nagy-Szeben,) Aust.-Hung | 29577 |
| Hermoupolis, (Syra) Greece | 17773 |
| Herne, Ger. Emp | 57110 |
| Hildesheim, Ger. Emp | 50246 |
| Hillé, Asiatic Tur | 30000 |
| Himeji, Japan | 41028 |
| Hirosaki, Japan | 37487 |
| Hiroshima, Japan | 142763 |
| Hobart, Tasmania | 27719 |
| Hodmezö-Vásarhely, Aust.-Hung | 62445 |
| Hof, Ger. Emp | 41001 |
| Homs, Asiatic Turkey | 70000 |
| Hope Town, Brit. Guiana | 2000 |
| Hörde, Ger. Emp | 32785 |
| Hornsey, England | 84602 |
| Horsens, Denmark | 22327 |
| Hove, England | 42173 |
| Howrah, India | 179066 |
| Hubli, India | 60214 |
| Huchou, China | 60000 |
| Huddersfield, England | 107825 |
| Hue, Fr. Indo-Ch | 50000 |
| Hull, Quebec | 18222 |
| Husi, Roumania | 18500 |
| Hyde, England | 33444 |
| Ibague, Colombia | 37086 |
| Ibarra, Ecuador | 10000 |
| Ichang, China | 55000 |
| Ilford, England | 78205 |
| Imola, Italy | 33210 |
| Imoski, Aust.-Hung | 36789 |
| Indore, India | 68733 |
| Innsbruck, Aust.-Hung | 27056 |
| Inowrazlaw, Ger. Emp | 25635 |
| Insterburg, Ger. Emp | 31627 |
| Invercargill, N. Zeal | 15858 |
| Inverness, Scotland | 22216 |
| Iplales, Colombia | 10508 |
| Ipswich, Australia | 15246 |
| Ipswich, England | 73939 |
| Iquique, Chile | 40171 |
| Irkutsk, Asiatic Rus | 75697 |
| Iserlohn, Ger. Emp | 31294 |
| Ismid, Asiatic Tur | 25000 |
| Ispahan, Persia | 80000 |
| Ivanovo-Voznesenisk, Eur. Rus | 98131 |
| Ivry-sur Seine, France | 38307 |
| Ixelles, Belgium, suburb of Brussels | 72991 |
| Izhevskiy, Eur. Rus | 41074 |
| Izmail, Eur. Rus | 33607 |
| Jabalpur, India | 100651 |
| Jaén, Spain | 26894 |
| Jaffa, (Yafa) Asiatic Tur | 45000 |
| Jaffna, Ceylon | 33879 |
| Jaipur, India | 137098 |
| Jalalabád, Afg | 10000 |
| Jalandhar, India | 67735 |
| Jarrow, England | 33732 |
| Jasz Berény, Aust.-Hung | 26791 |
| Jauja, Peru | 15000 |
| Jerez de la Frontera, Spain | 63473 |
| Jerusalem, Asiatic Turkey | 80000 |
| Jhánsi, India | 55724 |
| Jibuti, Africa (Fr. Som. Coast) | 15000 |
| Jinotega, Nicar | 13899 |
| Jinotepe, Nicar | 9317 |
| Jodhpur, India | 60437 |
| Johannesburg, Un. S. Af | 237220 |
| Jönköping, Sweden | 26971 |
| Jovellanos, Cuba | 9246 |
| Juticalpa, Honduras | 17800 |
| Kábul, Afghanistan | 60000 |
| Kadina, Australia | 1728 |
| Kagoshima, Japan | 63640 |
| Kaifung fu, China | 100000 |
| Kairwan, Tunis | 15000 |
| Kaisarieh, Asiatic Tur | 54000 |
| Kaiserslautern, Ger. Emp | 53803 |
| Kalamai, Greece | 15397 |
| Kalgoorlie and Boulder, Australia | 29242 |
| Kalisz, Eur. Rus | 46796 |
| Kalmar, Sweden | 15536 |
| Kaluga, Eur. Rus | 51939 |
| Kamenets Podolsk, Eur. Rus | 40135 |
| Kampen, Neth | 19745 |
| Kanazawa, Japan | 110994 |
| Kandahar, Afg | 60000 |
| Kandy, Ceylon | 26519 |
| Kanea, Crete | 24537 |
| Karachi, India | 151903 |
| Karikál, India, (Fr. Ind.) | 20380 |
| Karlskrona, (Carlscrona) Sweden | 27448 |
| Karlsruhe, Ger. Emp | 134161 |
| Karlstad, Sweden | 17191 |
| Kars, Asiatic Rus | 22402 |
| Kaschau, (Kassau) Aust.-Hung | 44211 |
| Kashan, Persia | 35000 |
| Kassel, Ger. Emp | 153078 |
| Kattowitz, Ger. Emp | 43175 |
| Kazañ, Eur. Rus | 161565 |
| Kazvin, Persia | 40000 |
| Kecskemét, Aust.-Hung | 66834 |
| Keighley, England | 43490 |
| Keneh, Egypt | 27478 |
| Kerbela, Asiatic Tur | 65000 |
| Kerch, Eur. Rus | 49708 |
| Kerkuk, Asiatic Tur | 30000 |
| Kerman, Persia | 40000 |
| Kermanshahan, Persia | 40000 |
| Kezaniyk, Bulgaria | 21000 |
| Khabarovsk, Asiatic Rus | 40402 |
| Kharkov, Eur. Rus | 206315 |
| Khartum, Anglo-Egyp. Sud | 20956 |
| Khátmándu, Nepal | 50000 |
| Khelat, Baluchistan | 12000 |
| Kherson, Eur. Rus | 64554 |
| Khoi, Persia | 25000 |
| Khojent, Asiatic Rus | 28000 |
| Khotan, Asia, (China) | 30000 |
| Khotin, Eur. Rus | 30429 |
| Kiao-chou (town and district) | 35000 |

| Name Country | Pop. |
|---|---|
| Kiel, Ger. Emp. | 211044 |
| Kielce, Eur. Rus. | 30818 |
| Kiev, Eur. Rus. | 320000 |
| Kilmarnock, Scotland | 34729 |
| Kimberley, Un. S. Af. | 29509 |
| King's Norton, Eng. | 81163 |
| Kingston, Ontario | 18874 |
| Kingston, W. Indies, (Jamaica) | 57379 |
| Kingston-upon-Hull, Eng. | 278024 |
| Kingston-upon-Thames, Eng. | 37977 |
| Kirkcaldy, Scotland | 39600 |
| Kirk-Kilise, Eur. Tur. | 16000 |
| Kishinev, Eur. Rus. | 127487 |
| Kiukiang, China | 36000 |
| Kiung-chou, China | 42000 |
| Klausenburg, (Kolozsvar) Aust.-Hung. | 49295 |
| Kobe, Japan | 378197 |
| Koblenz, Ger. Emp. | 56478 |
| Kochi, Japan | 38279 |
| Kofu, Japan | 49882 |
| Kokand, Asiatic Rus. | 112428 |
| Kokura, Japan | 31615 |
| Kolding, Denmark | 12530 |
| Kolhapur, India | 54373 |
| Kolmar (Colmar), Ger. Emp. | 43657 |
| Kolomea, Aust.-Hung | 40520 |
| Konakri, Fr. Guinea | 6238 |
| Konieh, (Konia) Asiatic Tur. | 45000 |
| Königsberg, Ger. Emp. | 245853 |
| Königshütte, Ger. Emp. | 72642 |
| Kostroma, Eur. Rus. | 44893 |
| Kottbus, Ger. Emp. | 48792 |
| Kovno, Eur. Rus. | 75350 |
| Koziov, Eur. Rus. | 43039 |
| Kraguyevats, Servia | 18376 |
| Krasnoyarsk, Asiatic Rus. | 46919 |
| Krefeld, Ger. Emp. | 129412 |
| Kremenchug, Eur.Rus. | 63212 |
| Krimmitschau, Ger. Emp. | 28804 |
| Kronstadt, (Brassó) Aust.-Hung. | 36646 |
| Kronstadt, Eur. Rus. | 59525 |
| Kuching, Malaysia, (Sarawak) | 15000 |
| Kum, Persia | 35000 |
| Kumamoto, Japan | 61233 |
| Kungcheng, China | 50000 |
| Kure, Japan | 100679 |
| Kursk, Eur. Rus. | 56588 |
| Kurume, Japan | 35928 |
| Kutais, Asiatic Russia | 40271 |
| Kwanchingtsu, (Kuang-chang-tsu), China | 80000 |
| Kwangyen, Fr.Indo-Ch. | 43000 |
| Kweihevacheng, China | 200000 |
| Kyoto, Japan | 442462 |
| L'Abbaye, Switz. | 1156 |
| La Chaux de Fonds Switz. | 37636 |
| Lachine, Quebec | 10699 |
| La Concepcion, Chile | 55330 |
| Laeken, Belgium | 35024 |
| Lagos, Africa, (Southern Nigeria) | 73000 |
| La Guaira, Venezuela | 14000 |
| Lahore, India | 228687 |
| Laibach, Aust.-Hung. | 52100 |
| La Linea, Spain | 31862 |
| Lancaster, England | 41414 |
| Lanchou-fu, China | 400000 |
| Landsberg, Ger. Emp. | 39332 |
| Landskrona, Sweden | 16041 |
| Laog, Philippines | 34454 |
| La Paz, Bolivia | 78856 |
| La Plata, Argentina | 97066 |
| La Pointe-à-Pitre, W. Ind., (Guadéloupe) | 18942 |
| Larissa, Greece | 18041 |
| Larnaca, Cyprus | 9262 |
| La Rochelle, France | 36371 |
| La Serena, Chile | 15996 |
| Las Palmas, Canary Is. | 44517 |
| Latacunga, Ecuador | 10000 |
| Launceston, Tasmania | 18077 |
| La Union, Salvador | 3000 |
| Laurvik, Norway | 10151 |
| Lausanne, Switz. | 63926 |
| Laval, France | 30252 |
| Lecce, Italy | 36310 |
| Le Creusot, France | 35587 |
| Leeds, England | 445568 |
| Leéuwarden, Neth. | 36522 |
| Leghorn, (Livorno) Italy | 105322 |
| Le Havre, France | 136159 |
| Leicester, England | 227242 |
| Leiden, Neth. | 58253 |
| Leigh, England | 44109 |
| Leipzig, Ger. Emp. | 587635 |
| Leith, Scotland | 80489 |
| Le Locle, Switz. | 12696 |
| Le Mans, France | 69361 |
| Lemberg, Aust.-Hung. | 206574 |
| Leon, Mexico | 63263 |
| Leon, Nicaragua | 62569 |
| Leopoldville, Africa, (Belgian Congo) | 5000 |
| Leskovac, Servia | 14266 |
| Levallois Perret, France, suburb of Paris | 68703 |
| Levis, Quebec | 7783 |
| Leyton, England | 124736 |
| Lhasa, Asia (China) | 25000 |
| Liangchou, China | 30000 |
| Liau-yung, China | 40000 |
| Libau, Eur. Rus. | 64502 |
| Libreville, Africa (Fr. Con.) | 3000 |
| Lichtenberg, Ger. Emp. | 81101 |
| Liége, Belgium | 167521 |
| Liegnitz, Ger. Emp. | 66620 |
| Lierre, Belgium | 25869 |
| Lille, France | 217807 |
| Lima, Peru | 140884 |
| Limasol, Cyprus | 10245 |
| Limerick, Ireland | 38403 |
| Limoges, France | 92181 |
| Linares, Spain | 38245 |
| Lincoln, England | 57294 |
| Linden, Ger. Emp. | 73352 |
| Linköping, Sweden | 22157 |
| Linz, Aust.-Hung. | 67859 |
| Lipa, Philippines | 37934 |
| Lisbon, Portugal | 356009 |
| Liverpool, England | 746566 |
| Loanda, Africa, (Angola) | 20106 |
| Löbtau, Ger. Emp. | 33807 |
| Lodi, Italy | 27811 |
| Lodz, Eur. Rus. | 393526 |
| Loja, Ecuador | 10000 |
| Lokeren, Belgium | 22675 |
| Lome, Africa, (Togoland) | 3610 |
| Lomza, Eur. Rus. | 27343 |
| London, England | 4522961 |
| London, Ontario | 46300 |
| Londonderry, Ireland | 39873 |
| Longton, England | 35825 |
| Lorca, Spain | 59624 |
| Lorient, France | 49039 |
| Los Anjeles, Chile | 7868 |
| Loulé, Portugal | 18872 |
| Lourenço Marques, Africa (Port. E. Af.) | 9849 |
| Louvain, Belgium | 42123 |
| Lübeck, Ger. Emp. | 98612 |
| Lublin, Eur. Rus. | 62222 |
| Lucca, Italy | 76137 |
| Lucerne, Switz. | 39152 |
| Lucknow, India | 259798 |
| Ludwigshafen, Ger. Emp. | 83297 |
| Lugo, Italy | 27415 |
| Lugo, Spain | 26945 |
| Lund, Sweden | 20139 |
| Luque, Paraguay | 15000 |
| Luton, England | 50000 |
| Luxemburg, Luxemburg | 21024 |
| Lyons, France | 523796 |
| Maastricht, Neth. | 37483 |
| Macao, (city and province) China | 78627 |
| Macclesfield, England | 34804 |
| Macelo, Brazil | 33000 |
| Madras, India | 518660 |
| Madrid, Spain | 571539 |
| Madura, India | 134130 |
| Maebashi, Japan | 34495 |
| Magdeburg, Ger. Emp. | 279685 |
| Mahe, French India | 10095 |
| Mährisch-Ostrau, Aust.-Hung. | 30125 |
| Maidstone, Eng. | 35477 |
| Maikop, Asiatic Russia | 34327 |
| Mainz, Ger. Emp. | 110634 |
| Maitland, East and West, Australia | 12500 |
| Makó, Aust.-Hung. | 34918 |
| Malaga, Spain | 136192 |
| Malatia, Asiatic Tur. | 30000 |
| Malines, (Mechlin) Bel. | 59142 |
| Malmö, Sweden | 88158 |
| Malstatt-Burbach, Ger. Emp. | 31200 |
| Managua, Nicaragua | 34872 |
| Manaos, Brazil | 50000 |
| Manchester, England | 714427 |
| Mandalay, India | 138299 |
| Manila, Philippines | 219928 |
| Manipur, India | 67093 |
| Manissa, Asiatic Tur. | 60000 |
| Mannheim, Ger. Emp. | 193379 |
| Manresa, Spain | 25121 |
| Mansura, Egypt | 40279 |
| Mantua, Italy | 32692 |
| Manzanillo, Cuba | 15819 |
| Maracaibo, Venezuela | 34248 |
| Marash, Asiatic Tur. | 52000 |
| Marburg, Aust.-Hung. | 24501 |
| Marchienne au Pont, Bel. | 21635 |
| Mardin, Asiatic Tur. | 25000 |
| Margelan, Asiatic Rus. | 36490 |
| Marianao, Cuba | 9332 |
| Maria Theresiopel, (Szabadka) Aust.-Hung. | 82122 |
| Mariupol, Eur. Rus. | 31772 |
| Marsala, Italy | 57567 |
| Marseilles, France | 550619 |

| Name Country | Pop. |
|---|---|
| Martina Franca, Italy. | 25007 |
| Maryborough, Australia | 12900 |
| Masaya, Nicaragua.... | 13023 |
| Maskara, Algeria..... | 18989 |
| Maskat, (with Matrah) Asia, (Oman)..... | 25000 |
| Massa, Italy..... | 26413 |
| Massaua, Africa, (Eritrea)..... | 2275 |
| Matagalpa, Nicar..... | 15749 |
| Matánzas, Cuba..... | 36009 |
| Matsue, Japan..... | 36209 |
| Matsumoto, Japan..... | 35011 |
| Matsuyama, Japan.... | 44166 |
| Matto Grosso, Brazil... | 15000 |
| Maturin, Venezuela.... | 14473 |
| Maulmain, India..... | 58446 |
| Mecca, (Asia) Asiatic Tur..... | 80000 |
| Medellin, Colombia.... | 54946 |
| Medina, Asiatic Tur.... | 40000 |
| Medinet-el-Fayum, Egypt..... | 37320 |
| Meerane, Ger. Emp.... | 25466 |
| Meerut, India..... | 116227 |
| Mehallet el-Kebir, Egypt..... | 47955 |
| Meiderich, Ger. Emp... | 33684 |
| Meissen, Ger. Emp..... | 33875 |
| Mekines, Morocco..... | 56000 |
| Melbourne, Australia... | 591830 |
| Mendoza, Argentina... | 42496 |
| Mercedes, Uruguay ... | 15677 |
| Mérida, Mexico..... | 61999 |
| Merida, Venezuela..... | 12018 |
| Merthyr-Tydfil, Wales. | 80999 |
| Meshed, Persia..... | 45000 |
| Messina, Italy..... | 126172 |
| Metapa, Nicaragua.... | 8279 |
| Metz, Ger. Emp..... | 68867 |
| Mexico, Mexico..... | 470659 |
| Mezö Tur, Aust-Hung. | 25383 |
| Middlesbrough, Eng... | 104787 |
| Milan, Italy..... | 599200 |
| Mile End, Quebec..... | 10933 |
| Minsk, Eur. Rus..... | 97997 |
| Mirzápur, India..... | 55304 |
| Miskolcz, Aust.-Hung.. | 51459 |
| Mitau, Eur. Rus..... | 35011 |
| Mito, Japan..... | 38435 |
| Modena, Italy..... | 70257 |
| Modica, Italy..... | 48962 |
| Moghilev-on-Dnieper, Eur. Rus..... | 53718 |
| Mojanga, Madag..... | 7205 |
| Moji, Japan..... | 55682 |
| Molenbeek St. Jean, Bel., suburb of Brussels .. | 72783 |
| Molfetta, Italy..... | 40135 |
| Mombasa, Africa, (Brit. (E.Af.)..... | 30000 |
| Monaco, France ..... | 2410 |
| Monastir, Eur. Tur.... | 45000 |
| Moncton, N. B..... | 11345 |
| Monrovia, Liberia..... | 8000 |
| Mons, Belgium..... | 27828 |
| Montauban, France.... | 30506 |
| Montceau-les-Mines, France..... | 28779 |
| Monterey, Mexico. .... | 81006 |
| Monte San Gulliano, Italy..... | 28939 |
| Montevideo, Uruguay.. | 291465 |
| Montlucon, France.... | 33799 |
| Montpellier, France.... | 80230 |
| Montreal, Quebec..... | 473712 |

| Name Country | Pop. |
|---|---|
| Montreuil-sous-Bois, France, suburb of Paris..... | 43217 |
| Monza, Italy..... | 42599 |
| Moradábad, India..... | 81168 |
| Morelia, Mexico..... | 39116 |
| Morioka, Japan..... | 36012 |
| Morocco, Morocco..... | 50000 |
| Morshansk, Eur. Rus.. | 10072 |
| Moscow, Eur. Rus.... | 1468563 |
| Mostaganem, Algeria... | 19528 |
| Mosul, Asiatic Tur..... | 70000 |
| Motherwell, Scotland.. | 40378 |
| Mountain Ash, Wales... | 42256 |
| Moyobamba, Peru..... | 10000 |
| Mühlhausen, Ger. Emp. | 35083 |
| Mukden, China..... | 165634 |
| Mülhausen, Ger. Emp.. | 94967 |
| Mulheim, Ger. Emp.... | 112602 |
| Mülheim, Ger. Emp.... | 53428 |
| Múltan, India..... | 99243 |
| München-Gladbach, Ger. Emp..... | 66410 |
| Munich, (München) Ger. Emp..... | 595053 |
| Münster, Ger. Emp.... | 90283 |
| Murcia, Spain..... | 125381 |
| Mush, Asiatic Tur..... | 27003 |
| Muttra, India..... | 60042 |
| Mysore, India..... | 71306 |
| Naba, Japan..... | 47562 |
| Nacome, Handouras... | 12040 |
| Nagano, Japan..... | 39242 |
| Nagasaki, Japan..... | 176480 |
| Nagoya, Japan..... | 378231 |
| Nagpur, India..... | 134712 |
| Nagy Becskerek, Aust.-Hung..... | 26407 |
| Nagy Kikinda, Austria-Hungary..... | 24843 |
| Nagy Köros, Aust.-Hung..... | 26638 |
| Nagyvarad (Grosswardein), Aust.-Hung.... | 64169 |
| Namangan, Asiatic Rus. | 73279 |
| Namur, Belgium..... | 32363 |
| Nancy, France..... | 119949 |
| Nanking, China..... | 267000 |
| Nantes, France..... | 170535 |
| Napier, New Zealand.. | 11736 |
| Naples, Italy..... | 723208 |
| Nara, Japan ..... | 32732 |
| Narbonne, France..... | 28852 |
| Nassau, W. Indies, (Bahamas) ..... | 12534 |
| Nawanagar, India ..... | 53844 |
| Neder Kalix, Sweden.. | 10952 |
| Negapatam, India..... | 57190 |
| Nelson, England..... | 39485 |
| Neuchâtel, Switz..... | 23505 |
| Neuilly, France..... | 44616 |
| Neumünster, Ger. Emp. | 34567 |
| Neunkirchen, Ger. Emp | 34532 |
| Neusatz, (Ujvidek) Aust.-Hung..... | 29296 |
| Neuss, Ger. Emp..... | 37231 |
| Neu-Weissensee, Ger. Emp. ..... | 43031 |
| Nevers, France..... | 27673 |
| Newcastle, Australia... | 55630 |
| Newcastle-on-Tyne, Eng..... | 266671 |
| Newchwang, China.... | 75000 |
| Newport, England..... | 83700 |
| New Westminster, B.C. | 13199 |
| Nice, France..... | 142940 |

| Name Country | Pop. |
|---|---|
| Nictheroy, Brazil..... | 35000 |
| Niigata, Japan..... | 61616 |
| Nikolaiev, Eur. Rus... | 99002 |
| Nikosia, Cyprus..... | 16400 |
| Niksic, Montenegro.... | 5000 |
| Nimeguen, Neth. ..... | 54803 |
| Nimes, France..... | 80437 |
| Ningpo, China..... | 400000 |
| Nish, Servia..... | 24949 |
| Nizhne-Tagilsk, Eur. Rus..... | 31449 |
| Nizhniy Novgorod, Eur. Rus..... | 92273 |
| Nordhausen, Ger. Emp. | 32582 |
| Norrköping, Sweden... | 46416 |
| Northampton, Eng .... | 90076 |
| Norwich, England..... | 121493 |
| Nottingham, Eng..... | 259942 |
| Novara, Italy..... | 54589 |
| Novgorod, Eur. Rus... | 26972 |
| Novocherkassk, Eur. Rus..... | 49559 |
| Novorossiysk, Asiatic Rus..... | 41513 |
| Numea, Oceania (New. Caledonia)..... | 6679 |
| Nuremberg, Ger. Emp | 332651 |
| Nyezhin, (Nejin) Eur. Rus..... | 46841 |
| Nyiregyháza, Aust.-Hung..... | 38198 |
| Oaxaca, Mexico..... | 37469 |
| Oberhausen, Ger. Emp. | 89878 |
| Ödenburg, (Sopron) Aust.-Hung ..... | 33590 |
| Odense, Denmark..... | 40547 |
| Odessa, Eur. Rus..... | 520000 |
| Offenbach, Ger. Emp.. | 75593 |
| Okayama, Japan..... | 93421 |
| Oldenburg, Ger. Emp . | 30115 |
| Oldham, Eng..... | 147495 |
| Omdurman, Anglo-Egyp. Sud..... | 42779 |
| Omsk, Asiatic Rus..... | 62572 |
| Onomichi, Japan..... | 30367 |
| Oporto, Portugal..... | 167955 |
| Oppein, Ger. Emp..... | 33907 |
| Oran, Algeria..... | 100499 |
| Orebro, Sweden..... | 30098 |
| Orel, Eur. Rus..... | 81641 |
| Orenburg, Eur. Rus.... | 86796 |
| Orihuela, Spain..... | 26951 |
| Orizaba, Mexico..... | 32894 |
| Orleans, France..... | 72096 |
| Oruro, Bolivia..... | 20670 |
| Osh, Asiatic Russia.... | 43483 |
| Osnabrück, Ger. Emp.. | 65955 |
| Ostend, Belgium..... | 42207 |
| Otaru, Japan..... | 91281 |
| Otsu, Japan..... | 42869 |
| Ottawa, Ontario..... | 87062 |
| Ouro Preto, Brazil..... | 59249 |
| Oviedo, Spain..... | 53193 |
| Oxford, England..... | 53049 |
| Ozaka, Japan..... | 821235 |
| Paarl, Un. S. Af..... | 11020 |
| Pachuca, Mexico..... | 38620 |
| Padua, Italy..... | 96135 |
| Paisley, Scotland..... | 84477 |
| Palapye, Africa, (Bechl'd)..... | 15000 |
| Palermo, Italy..... | 341656 |
| Palma, Spain..... | 68359 |
| Palmerston North, N. Zeal..... | 10991 |

| Name Country | Pop. |
|---|---|
| Palmira, Colombia | 12390 |
| Pamplona, Spain | 28759 |
| Panama, Panama | 40801 |
| Pantin, France, suburb of Paris | 36359 |
| Para, (Belem) Brazil | 200000 |
| Paraguari, Paraguay | 10000 |
| Parahiba, Brazil | 32000 |
| Paramaribo, Dutch Guiana | 34795 |
| Paraná, Argentina | 35857 |
| Paris, France | 2888110 |
| Parma, Italy | 51919 |
| Parramatta, Australia | 13600 |
| Partick, Scotland | 66848 |
| Patiala, India | 53545 |
| Patna, India | 136153 |
| Patras, Greece | 37724 |
| Pau, France | 37149 |
| Pavia, Italy | 39319 |
| Paysandú, Uruguay | 20953 |
| Peking, China | 1017209 |
| Pelotas, Brazil | 41591 |
| Penza, Eur. Rus | 63499 |
| Périgueux, France | 33548 |
| Perm, Eur. Rus | 46219 |
| Pernambuco, Brazil | 150000 |
| Perpignan, France | 39510 |
| Perth, Australia | 54354 |
| Perth, Scotland | 35851 |
| Perugia, Italy | 65818 |
| Pesaro, Italy | 27343 |
| Peshawar, India | 97935 |
| Peterborough, Eng | 33578 |
| Peterborough, Ontario | 18360 |
| Pforzheim, Ger. Emp | 69084 |
| Philippeville, Algeria | 16539 |
| Philippopolis, Bulgaria | 47929 |
| Phyongyang, Chosen | 40000 |
| Piacenza, Italy | 38523 |
| Piatra, Roumania | 20000 |
| Pietermaritzburg, Un. S. Af | 29347 |
| Pilsen, Aust.-Hung | 81165 |
| Pinar del Rio, Cuba | 10634 |
| Pinsk, Eur. Rus | 27938 |
| Piotrkow, Eur. Rus | 38114 |
| Piræus, Greece | 73579 |
| Pirmasens, Ger. Emp | 38460 |
| Pirot, Servia | 10737 |
| Pisa, Italy | 65215 |
| Pistoja, Italy | 62606 |
| Pitesci, Roumania | 15000 |
| Plauen, Ger. Emp | 121104 |
| Plevna, Bulgaria | 21145 |
| Plock, Eur. Rus | 30612 |
| Ploesci, Roumania | 48000 |
| Plymouth, England | 112042 |
| Pnompenh, Fr. Indo-Ch. | 45000 |
| Podgorica, Montenegro | 10000 |
| Poitiers, France | 41242 |
| Pola, Aust.-Hung | 70145 |
| Poltava, Eur. Rus | 50401 |
| Pondichéry, India, (Fr. Ind.) | 46738 |
| Pontypridd, Wales | 43215 |
| Poona, India | 158856 |
| Popayan, Colombia | 28448 |
| Portage la Prairie, Man. | 5892 |
| Portalegre, Portugal | 11820 |
| PortArthur, Kwan-tung | 18142 |
| Port Arthur, Ontario | 11220 |
| Port au Prince, Haiti | 100000 |
| Port Elizabeth, Un. S. Af | 30676 |
| Port Louis, Africa | 52740 |
| Porto Alegre, Brazil | 100000 |
| Port of Spain, W. Indies (Trinidad) | 60000 |
| Porto Novo, Africa (Dahomey) | 19000 |
| Port Pirie, Australia | 7983 |
| Port Said, Egypt | 49884 |
| Portsmouth, Eng | 231165 |
| Posen, Ger. Emp | 156696 |
| Potosi, Bolivia | 25000 |
| Potsdam, Ger. Emp | 62224 |
| Pozarevac, Servia | 13613 |
| Prague, Aust.-Hung | 224721 |
| Prato, Italy | 51453 |
| Pressburg, (Pozsony) Aust.-Hung | 65867 |
| Preston, England | 117113 |
| Pretoria, Un. S. Af | 48609 |
| Prince Albert, Sask | 6254 |
| Prishtina, Eur. Tur | 15000 |
| Przemysl, Aust.-Hung | 54869 |
| Pskov, Eur. Rus | 31227 |
| Puébla, Mexico | 101214 |
| Punakha, Bhután | 5000 |
| Pyrgos, Greece | 13690 |
| Quebec, Quebec | 78190 |
| Queretaro, Mexico | 35011 |
| Quezaltenango, Guat | 28940 |
| Quito, Ecuador | 70000 |
| Raab (Györ), Aust.-Hung | 44300 |
| Rabat, Morocco | 27000 |
| Radom, Eur. Rus | 39981 |
| Ragusa, Italy | 31922 |
| Rampur, India | 74316 |
| Randers, Denmark | 20963 |
| Rangoon, India | 293316 |
| Ratibor, Ger. Emp | 38438 |
| Ratisbon, (Regensburg) Ger. Emp | 52540 |
| Ravenna, Italy | 71690 |
| Rawal Pindi, India | 86483 |
| Rawtenstall, England | 30516 |
| Razgrad, Bulgaria | 21551 |
| Reading, England | 75214 |
| Reggio di Calabria, Italy | 42867 |
| Reggio nell' Emilia, Italy | 70499 |
| Regina, Saskatchewan | 30213 |
| Reichenbach, Ger. Emp | 29681 |
| Reichenberg, Aust.-Hung | 63811 |
| Reims, France | 115178 |
| Remscheid, Ger. Emp | 72176 |
| Rennes, France | 79372 |
| Resht, Persia | 35000 |
| Retimo, Crete | 9311 |
| Reus, Spain | 26752 |
| Revel, Eur. Rus | 68644 |
| Rheydt, Ger. Emp | 44003 |
| Rhondda, Wales | 152798 |
| Richmond, England | 33223 |
| Riga, Eur. Rus | 318400 |
| Rimini, Italy | 43203 |
| Ringsaker, Norway | 11095 |
| Riobamba, Ecuador | 18000 |
| Rio de Janeiro, Brazil | 1000000 |
| Rio Grande do Sul, Brazil | 18000 |
| Rivas, Nicaragua | 3800 |
| Rivière du Loup, Quebec | 4569 |
| Rixdorf, Ger. Emp | 237378 |
| Roanne, France | 36697 |
| Rochdale, England | 91437 |
| Rochefort, France | 35019 |
| Rochester, England | 31388 |
| Rockhampton, Aus'a | 19691 |
| Rome, Italy | 538634 |
| Rosario, Argentina | 192278 |
| Rossland, B. C | 2826 |
| Rostock, Ger. Emp | 65377 |
| Rostov-on-Don, Eur. Russia | 122787 |
| Rotherham, England | 62507 |
| Rotterdam, Neth | 417989 |
| Roubaix, France | 122723 |
| Rouen, France | 124987 |
| Rousselaere, (Roulers) Bel | 25026 |
| Rufisque, Africa (Senegal) | 12457 |
| Rushchuk, Bulgaria | 35823 |
| Ryazan, Eur. Rus | 35916 |
| Rybinsk, Eur. Rus | 25223 |
| Sabac, Servia | 11541 |
| Saga, Japan | 36051 |
| Sagua la Grande, Cuba | 12393 |
| Saharanpur, India | 66254 |
| Saigon, Fr. Indo-Ch | 48783 |
| Sakai, Japan | 61103 |
| Salem, India | 59153 |
| Salerno, Italy | 43426 |
| Salford, England | 231380 |
| Salisbury, Africa (Rhodesia) | |
| Salonica, Eur. Tur | 174000 |
| Salta, Argentina | 23284 |
| Saltillo, Mexico | 35063 |
| Salto, Uruguay | 19788 |
| Salzburg, Aust.-Hung | 36210 |
| Samara, Eur. Rus | 95801 |
| Samarang, Dutch E. In. (Java) | 96600 |
| Samarkand, Asiatic Rus. | 66166 |
| San Carlos, Venez | 10420 |
| San Cristobal, Venez | 11903 |
| Sancti Spiritus, Cuba | 17440 |
| San Felipe, Chile | 11313 |
| San Fernando, Spain | 28951 |
| San José, Costa Rica | 31668 |
| San José, Uruguay | 12297 |
| San Juan, Argentina | 15262 |
| San Juan del Norte (Grey town), Nicaragua | 2000 |
| San Luis, Argentina | 13994 |
| San Luis Potosi, Mex | 82946 |
| San Marino (republic and town) | 10489 |
| San Miguel, Salvador | 24768 |
| San Pedro, Paraguay | 8000 |
| San Pier d' Arena, Italy, suburb of Genoa | 34885 |
| San Salvador, Salv | 59540 |
| San Sebastian, Spain | 47894 |
| San Severo, Italy | 30040 |
| Santa Ana, Salvador | 48120 |
| Santa Clara, Cuba | 16702 |
| Santa Cruz, Bolivia | 20535 |
| Santa Cruz de Teneriffe, Canary Is | 53403 |
| Santa Fé, Argentina | 48600 |
| Santander, Spain | 64329 |
| Santa Rosa, Honduras | 10888 |
| Santiago, Chile | 332724 |
| Santiago de Cuba, Cuba | 45470 |
| Santo Domingo, Dom Rep | 18626 |
| Santos, Brazil | 35000 |
| Santo Tomas, Guatemala | 19000 |

| Name Country | Pop. |
|---|---|
| San Vicente, Salvador. | 17832 |
| São Luiz de Maranhão, Brazil | 32000 |
| São Paulo, Brazil | 400000 |
| Sapporo, Japan | 70084 |
| Saragossa, Spain | 111701 |
| Sarajevo (Bosna Seral), Aust.-Hung | 51919 |
| Saratov, Eur. Rus | 197822 |
| Sari, Persia | 20000 |
| Sascho, Japan | 93051 |
| Sassari, Italy | 43240 |
| Savona, Italy | 38355 |
| Scarborough, Eng | 37204 |
| Schaerbeck, Belgium | 82480 |
| Schaffhausen, Switz | 18010 |
| Schiedam, Neth | 32024 |
| Schöneberg, Ger. Emp | 172902 |
| Schweidnitz, Ger. Emp | 31330 |
| Schwerin, Ger. Emp | 42518 |
| Sebenico, Aust.-Hung | 24751 |
| Sebastopol. Eur. Rus | 67752 |
| Selkirk, Manitoba | 2977 |
| Semipalatinsk, Asiatic Russia | 31965 |
| Semnan, Persia | 25000 |
| Sendai, Japan | 97944 |
| Seraing, Belgium | 41015 |
| Serpukhov, Eur. Rus | 24456 |
| Setif, Algeria | 12261 |
| Setubal, Portugal | 22074 |
| Seville, Spain | 155366 |
| Sfax, Tunis | 10000 |
| Shahjahánpur, India | 71778 |
| Shanghai, China | 651000 |
| Shashi, China | 96000 |
| Sheffield, England | 454653 |
| Sherbrooke, Quebec | 16405 |
| s'Hertogenbosch, Neth. | 34928 |
| Shimonoseki, Japan | 58254 |
| Shiraz, Persia | 50000 |
| Shizuoka, Japan | 42172 |
| Sholápur, India | 61345 |
| Shumla, Bulgaria | 22275 |
| Siálkot, India | 57956 |
| Sidi-bel-Abbès, Algeria | 24494 |
| Sicilice, Eur. Rus | 23714 |
| Siena, Italy | 41659 |
| Simbirsk, Eur. Rus | 51959 |
| Simpheropol, Eur. Rus. | 62110 |
| Singapore, Straits Settlements | 162547 |
| Sinj, Austria-Hungary | 40062 |
| Sir-i-pul, Afg | 15000 |
| Siut, Egypt | 42078 |
| Sivas, Asiatic Tur | 65000 |
| Sklen, Norway | 11870 |
| Skutari, Asiatic Tur | 82400 |
| Skutari, Eur. Tur | 30000 |
| Sliven (Silvno), Bul | 20893 |
| Smethwick, Eng | 70681 |
| Smirchow, Aust.-Hung | 47094 |
| Smolensk, Eur. Rus | 63346 |
| Smyrna, Asiatic Tur | 350000 |
| Socorro, Colombia | 16048 |
| Söderhamn, Sweden | 11412 |
| Sofia, Bulgaria | 102769 |
| Sokota, Abyssinia | 1500 |
| Solingen, Ger. Emp | 50540 |
| Solothurn, Switz | 11659 |
| Sonson, Colombia | 11841 |
| Sonsonate, Salvador | 17016 |
| Sorel, Quebec | 8420 |
| Söul, Chosen | 278958 |
| Souris, P. E. I | 1089 |
| Southampton, Eng | 119039 |
| Southport, England | 51650 |
| South Shields, Eng | 103649 |
| Spalato, Aust.-Hung | 27198 |
| Spandau, Ger. Emp | 84919 |
| Spezia, Italy | 65612 |
| Spoleto, Italy | 24642 |
| Srinagar, India | 126344 |
| St. Boniface, Manitoba. | 7483 |
| St. Catharines, Ont | 12484 |
| St. Denis, France | 71759 |
| St. Denis, (Mascarene Is.) Africa | 25689 |
| St. Etienne, France | 148656 |
| St. Gall, Switz | 37657 |
| St. Gilles, Belgium, suburb of Brussels | 63140 |
| St. Helens, Eng | 96566 |
| St. Henri de Montreal, Hochelaga, Quebec. | 30335 |
| St. Hyacinthe, Que | 9797 |
| St. John, N. B | 42511 |
| St. John's, Newfoundland | 31501 |
| St. Louis-du-Sénégal Africa, (Senegal) | 22093 |
| St. Nazaire, France | 38267 |
| St. Nicolas, Belgium | 33774 |
| St. Ouen-sur-Seine, France | 41904 |
| St. Petersburg, Eur. Rus | 1907708 |
| St. Quentin, France | 55571 |
| St. Thomas, Ontario | 14054 |
| Stanislau, Aust.-Hung. | 29628 |
| Stara Zagora (Eski Saghra) Bul | 16039 |
| Stargard, Ger. Emp | 27545 |
| Stavanger, Norway | 37118 |
| Stavropol, Asiatic Rus | 49613 |
| Steinamanger (Szombathely), Aust.-Hung. | 24751 |
| Stettin, Ger. Emp | 236145 |
| Stockholm, Sweden | 341986 |
| Stockport, England | 108693 |
| Stockton on Tees, Eng. | 52158 |
| Stoke-upon-Trent, Eng | 234553 |
| Stolp, Ger Emp | 33767 |
| Stralsund, Ger. Emp | 33981 |
| Strasshurg, Ger. Emp | 178290 |
| Stratford, Ontario | 12946 |
| Stuhlweissenburg (Székes Fejérvár), Aust.-Hung | 36625 |
| Stuttgart, Ger. Emp | 285589 |
| Suchou, China | 500000 |
| Sucre, Bolivia | 23416 |
| Summerside, P. E. I | 2678 |
| Sumy, Eur. Rus | 27575 |
| Sunderland, Eng | 151162 |
| Sundsvall, Sweden | 16855 |
| Surabaya, Dutch E. In. (Java) | 124529 |
| Surat, India | 114836 |
| Susa, Tunis | 100000 |
| Suva, Fiji | 1376 |
| Suwaiki, Eur. Rus | 24354 |
| Svistov (Sistova), Bul | 12482 |
| Swansea, Wales | 114673 |
| Swatow, China | 65000 |
| Swindon, England | 50771 |
| Sydney, Australia | 621100 |
| Sydney, Nova Scotia | 17723 |
| Syracuse, Italy | 40589 |
| Syzran, Eur. Rus | 43972 |
| Szabadka (Marie Theresiopel) Aust.-Hung. | 94610 |
| Szarvas, Aust.-Hung | 25773 |
| Szatmér Németi, Austria-Hungary | 26881 |
| Szegedin, Aust.-Hung | 118328 |
| Szentes, Aust.-Hung | 31593 |
| Szolnok, Aust.-Hung | 25379 |
| Tabriz, Persia | 200000 |
| Taganrog, Eur. Rus | 65474 |
| Tainanfu, Formosa | 53794 |
| Takamatsu, Japan | 42574 |
| Takaoka, Japan | 33603 |
| Takasaki, Japan | 39961 |
| Talca, Chile | 38040 |
| Tamatave, Madag | 8761 |
| Tambov, Eur. Rus | 51950 |
| Tammerfors, Eur. Rus. | 43696 |
| Tangier, Morocco | 35000 |
| Tanjore, India | 57870 |
| Tanta, Egypt | 54437 |
| Tarabulus (Tripoli), Asiatic Tur | 30000 |
| Taranto, Italy | 60733 |
| Tarbes, France | 26055 |
| Tarnopol, Aust.-Hung | 33853 |
| Tarnów, Aust.-Hung | 31548 |
| Tarragona, Spain | 23292 |
| Tashkend, Asiatic Russia | 164749 |
| Tash-kurgan, Afg | 10000 |
| Tatar Pazardzik, Bul | 22056 |
| Tavira, Portugal | 12175 |
| Tegucigalpa, Hond | 34692 |
| Teheran, Persia | 280000 |
| Temesvár, Aust.-Hung. | 72555 |
| Terni, Italy | 30641 |
| The Hague (s'Gravenhage) Neth. | 271280 |
| Theodosia, Eur. Rus | 27238 |
| Thorn, Ger. Emp | 46230 |
| Three Rivers, Que | 13691 |
| Tientsin, China | 800000 |
| Tiflis, Asiatic Rus | 196935 |
| Tilburg, Neth | 50405 |
| Tilsit, Ger. Emp | 39011 |
| Tipton, Eng | 31763 |
| Tiraspol, Eur. Rus | 27585 |
| Tirnovo, Bulgaria | 25295 |
| Tizi-uzu, Algeria | 27466 |
| Tlemsen, Algeria | 24060 |
| Tobolsk, Asiatic Rus | 20292 |
| Tocuyo, Venez | 15383 |
| Tokat, Asiatic Turkey | 29890 |
| Tokushima, Japan | 65561 |
| Tokyo, Japan | 2186079 |
| Toluca, Mexico | 31247 |
| Tomsk, Asiatic Rus | 67419 |
| Toowoomba, Australia | 14087 |
| Toronto, Ontario | 376538 |
| Torquay, England | 38772 |
| Torre Annunziata, Italy | 28143 |
| Torre del Greco, Italy | 33299 |
| Totonicapam, Guatemala | 28310 |
| Tottenham, England | 137457 |
| Tottori, Japan | 32682 |
| Toulon, France | 104582 |
| Toulouse, France | 149576 |
| Tourcoing, France | 82644 |
| Tournay, Belgium | 36982 |
| Tours, France | 73398 |
| Townsville, Australia | 15506 |
| Toyama, Japan | 57437 |
| Trani, Italy | 31800 |

| Name Country | Pop. |
|---|---|
| Trapani, Italy | 59365 |
| Trebizond, Asiatic Tur | 51000 |
| Trent, Aust.-Hung | 24908 |
| Trèves, (Trier) Ger. Emp | 48975 |
| Treviso, Italy | 41027 |
| Trichinopoli, India | 122028 |
| Trieste, Aust.-Hung | 229475 |
| Trikkala, Greece | 17809 |
| Trinidad, Cuba | 11197 |
| Trinkomali, Ceylon | 11600 |
| Tripoli, Tripoli | 30000 |
| Tripolis, Greece | 10465 |
| Trivandrum, India | 57882 |
| Trondhjem, Norway | 45228 |
| Troppau, Aust.-Hung | 26725 |
| Troyes, France | 55486 |
| Trujillo, Honduras | 4000 |
| Truro, Nova Scotia | 6107 |
| Tsaritsyn, Eur. Rus | 79759 |
| Tsitsihar, Asia (China) | 30000 |
| Tsu, Japan | 41299 |
| Tucuman, Argentina | 74865 |
| Tula, Eur. Rus | 109730 |
| Tunbridge Wells, Eng. | 35703 |
| Tunis, Tunis | 230000 |
| Turin, Italy | 427733 |
| Tver, Eur. Rus | 59528 |
| Tynemouth, Eng | 58822 |
| Uddevalla, Sweden | 12581 |
| Udine, Italy | 47626 |
| Ufa, Eur. Rus | 68278 |
| Ultenhage, Un. S. Af | 11574 |
| Uj-Pest, Aust.-Hung | 55197 |
| Ulm, Ger. Emp | 55817 |
| Umaň, Eur. Russia | 28628 |
| Upsala, Sweden | 25960 |
| Uralsk, Asiatic Rus | 44658 |
| Urfa, Asiatic Tur | 55000 |
| Urga, Asia (China) | 30000 |
| Urumia, Persia | 40000 |
| Üsküb, Eur. Tur | 20000 |
| Usulutan, Salvador | 4123 |
| Utrecht, Netherlands | 119006 |
| Utsu-no-miya, Japan | 47114 |
| Vaduz, Liechtenstein | 1206 |
| Valence, France | 26946 |
| Valencia, Venez | 38654 |
| Valencia, Spain | 233348 |
| Valenciennes, France | 34766 |
| Valetta, capital of Malta | 62000 |
| Valladolid, Spain | 71703 |
| Valleyfield, Quebec | 9449 |
| Valparaiso, Chile | 162447 |
| Vancouver, B. C | 123902 |
| Van, Asiatic Tur | 30000 |
| Varna, Bulgaria | 41317 |
| Vejle, Denmark | 14590 |
| Venice, Italy | 160727 |
| Vera Cruz, Mexico | 29164 |

| Name Country | Pop. |
|---|---|
| Vercelli, Italy | 31154 |
| Verona, Italy | 81915 |
| Versecz, Aust.-Hung | 25199 |
| Versailles, France | 60458 |
| Verviers, Belgium | 46948 |
| Vesteras, Sweden | 19147 |
| Vevey (Vivis) Switz | 13596 |
| Viborg, Eur. Rus | 33175 |
| Vicenza, Italy | 54246 |
| Victoria, B. C | 31660 |
| Victoria, Hong-kong | 136900 |
| Viddin, Bulgaria | 20944 |
| Vienna, (Wien) Aust.-Hung | 2030850 |
| Villa Concepcion, Para | 15000 |
| Vila del Pilar, Para | 10000 |
| Villarica, Paraguay | 26000 |
| Villeurbanne, France | 42526 |
| Vilna, Eur. Rus | 167959 |
| Vincennes, France | 38568 |
| Vinnitsa, Eur. Rus | 30563 |
| Vitebsk, Eur. Rus | 81220 |
| Vitoria, Spain | 32377 |
| Vittoria, Italy | 32157 |
| Vladikavkaz, Asiatic Rus | 70369 |
| Vladimir, Eur. Rus | 28315 |
| Vladivostok, Asiatic Rus | 90162 |
| Volos, Greece | 16232 |
| Vologda, Eur. Rus | 29005 |
| Volsk, Eur. Rus | 27039 |
| Voronezh, Eur. Rus | 74417 |
| Vranja, Servia | 10487 |
| Vyatka, Eur. Rus | 42475 |
| Vyernyi, Asiatic Rus | 26943 |
| Wakamatsu, Japan | 39265 |
| Wakayama, Japan | 77303 |
| Wakefield, Eng | 51516 |
| Wallasey, Eng | 78514 |
| Walsall, Eng | 92130 |
| Walthamstow, Eng | 124597 |
| Wandsbeck, Ger. Emp | 35212 |
| Warrington, England | 72178 |
| Warsaw, Eur. Rus | 764054 |
| Waterford, Ireland | 27430 |
| Wattrelos, France | 25884 |
| Weihaiwei, (territory and town) | 147177 |
| Weimar, Ger. Emp | 34581 |
| Weissenfels, Ger. Emp | 33586 |
| Wellington, N. Zeal | 70729 |
| Wenchow, China | 80000 |
| West Bromwich, Eng | 68345 |
| Westham, England | 289102 |
| West Hartlepool, Eng | 63932 |
| Wiener Neustadt, Austria-Hungary | 32869 |
| Wiesbaden, Ger. Emp | 109033 |
| Wigan, Eng | 89171 |

| Name Country | Pop. |
|---|---|
| Willesden, Eng | 154267 |
| Wimbledon, Eng | 54876 |
| Windhoek, Africa, (Ger. S. W. Af.) | ..... |
| Windsor, Ontario | 17829 |
| Winnipeg, Manitoba | 136035 |
| Winterthur, Switz | 25066 |
| Wishaw, Scotland | 25263 |
| Witten, Ger. Emp | 37422 |
| Wolverhampton, Eng | 95333 |
| Woodgreen, Eng | 49372 |
| Woolwich, Eng | 121403 |
| Worcester, Eng | 47987 |
| Worms, Ger. Emp | 46772 |
| Wuchang, China | 800000 |
| Wu-chou, China | 52000 |
| Wuhu, China | 129900 |
| Würzburg, Ger. Emp | 84387 |
| Wynberg, Un. S. Af | 16017 |
| Yakutsk, Asiatic Rus | 7274 |
| Yamada, Japan | 27990 |
| Yamagata, Japan | 42234 |
| Yanaon, French India | 4586 |
| Yanping-fu, (yen-ping) China | 200000 |
| Yanina, Eur. Tur | 20000 |
| Yarkand, Asia, (China) | 120000 |
| Yarmouth, N. S | 6600 |
| Yaroslavl, Eur. Rus | 71923 |
| Yassy, Roumania | 80000 |
| Yeisk, Asiatic Rus | 42313 |
| Yenchou, China | 60000 |
| Yezd, Persia | 45000 |
| Yokkaichi, Japan | 30704 |
| Yokohama, Japan | 394303 |
| Yonezawa, Japan | 35380 |
| York, England | 82297 |
| Yoro, Honduras | 4000 |
| Ystad, Sweden | 11305 |
| Yurlev, (Dorpat) Eur. Russia | 42308 |
| Zaandam, Neth | 24579 |
| Zacatecas, Mexico | 25905 |
| Zagazig, Egypt | 35715 |
| Zante, Greece | 13580 |
| Zanzibar, Africa, (Zanz.) | 35262 |
| Zara, Aust.-Hung | 32506 |
| Zeitz, Ger. Emp | 33097 |
| Zenta, Aust.-Hung | 28588 |
| Zhitomir, Eur. Rus | 89108 |
| Zinjan, Persia | 24000 |
| Zittau, Ger. Emp | 37084 |
| Zomba, Africa (Nyassaland) | ..... |
| Zombor, Aust.-Hung | 29609 |
| Zürich, Switz | 189088 |
| Zwickau, Ger. Emp | 73538 |
| Zwolle, Neth | 34055 |

# POPULATION OF THE PRINCIPAL CITIES OF THE UNITED STATES

| CITIES | Pop. 1910 | Pop. 1900 |
|---|---|---|
| Aberdeen, S. D | 10,753 | 4,087 |
| Akron, Ohio | 69,067 | 42,728 |
| Alameda, Cal | 23,383 | 16,464 |
| Albany, N. Y | 100,253 | 94,151 |
| Albuquerque, N. M | 11,020 | 6,238 |
| Alexandria, Va | 15,329 | 14,528 |
| Allentown, Pa | 51,913 | 35,416 |
| Alliance, Ohio | 15,083 | 8,974 |
| Alpena, Mich | 12,706 | 11,802 |
| Alton, Ill | 17,528 | 14,210 |
| Altoona, Pa | 52,127 | 38,973 |
| Amsterdam, N. Y | 31,267 | 20,929 |
| Anderson, Ind | 22,476 | 20,178 |
| Ann Arbor, Mich | 14,817 | 14,509 |
| Appleton, Wis | 16,773 | 15,085 |
| Asheville, N. C | 18,762 | 14,694 |
| Ashland, Wis | 11,594 | 13,074 |
| Ashtabula, Ohio | 18,266 | 12,949 |
| Atchison, Kan | 16,429 | 15,722 |
| Athens, Ga | 14,913 | 10,245 |
| Atlanta, Ga | 154,839 | 89,872 |
| Atlantic City, N. J | 46,150 | 27,838 |
| Auburn, Me | 15,064 | 12,951 |
| Auburn, N. Y | 34,668 | 30,345 |
| Augusta, Ga | 41,040 | 39,441 |
| Augusta, Me | 13,211 | 11,683 |
| Aurora, Ill | 29,807 | 24,147 |
| Austin, Texas | 29,860 | 22,258 |
| Baltimore, Md | 558,485 | 508,957 |
| Bangor, Me | 24,803 | 21,850 |
| Barre, Vt | 10,734 | 8,448 |
| Bath, Me | 9,396 | 10,477 |
| Baton Rouge, La | 14,897 | 11,269 |
| Battle Creek, Mich | 25,267 | 18,563 |
| Bay City, Mich | 45,166 | 27,628 |
| Bayonne, N. J | 55,545 | 32,722 |
| Beatrice, Neb | 9,356 | 7,875 |
| Beaumont, Tex | 20,640 | 9,427 |
| Bellaire, Ohio | 12,946 | 9,912 |
| Belleville, Ill | 21,122 | 17,484 |
| Bellingham, Wash | 24,298 | 11,062 |
| Beloit, Wis | 15,125 | 10,436 |
| Berkeley, Cal | 40,434 | 13,214 |
| Berlin, N. H | 11,780 | 8,886 |
| Beverly, Mass | 18,650 | 13,884 |
| Biddeford, Me | 17,079 | 16,145 |
| Billings, Mont | 10,031 | 3,221 |
| Binghamton, N. Y | 48,443 | 39,647 |
| Birmingham, Ala | 132,685 | 38,415 |
| Bismarck, N. D | 5,443 | 3,319 |
| Bloomington, Ill | 25,768 | 23,286 |
| Bluefield, W. Va | 11,188 | 4,644 |
| Boise, Idaho | 17,358 | 5,957 |
| Boston, Mass | 670,585 | 560,892 |
| Boulder, Colo | 9,539 | 6,150 |
| Bradford, Pa | 14,544 | 15,029 |
| Bridgeport, Conn | 102,054 | 70,996 |
| Brockton, Mass | 56,878 | 40,063 |
| Brownsville, Tex | 10,517 | 6,305 |
| Buffalo, N. Y | 423,715 | 352,387 |
| Burlington, Iowa | 24,324 | 23,201 |
| Burlington, Vt | 20,468 | 18,640 |
| Butler, Pa | 20,728 | 10,853 |
| Butte, Mont | 39,165 | 30,470 |
| Cambridge, Mass | 104,839 | 91,886 |
| Camden, N. J | 94,538 | 75,935 |
| Canton, Ohio | 50,217 | 30,667 |
| Carbondale, Pa | 17,040 | 13,536 |
| Cedar Rapids, Iowa | 32,811 | 25,656 |
| Central Falls, R. I | 22,754 | 18,167 |
| Charleston, S. C | 58,833 | 55,807 |
| Charleston, W. Va | 22,996 | 11,099 |
| Charlotte, N. C | 34,014 | 18,091 |
| Chattanooga, Tenn | 44,604 | 30,154 |
| Chelsea, Mass | 32,452 | 34,072 |
| Chester, Pa | 38,537 | 33,988 |
| Cheyenne, Wyo | 11,320 | 14,087 |
| Chicago, Ill | 2,185,283 | 1,698,575 |
| Chicopee, Mass | 25,401 | 19,167 |
| Cincinnati, Ohio | 364,463 | 325,902 |
| Cleveland, Ohio | 560,663 | 381,768 |
| Clinton, Iowa | 25,577 | 22,698 |
| Coffeyville, Kan | 12,687 | 4,953 |
| Cohoes, N. Y | 24,709 | 23,910 |
| Colorado Springs, Colo. | 29,078 | 21,085 |
| Columbia, S. C | 26,319 | 21,108 |
| Columbus, Ga | 20,554 | 17,614 |
| Columbus, Ohio | 181,511 | 125,560 |
| Concord, N. H | 21,497 | 19,632 |
| Council Bluffs, Iowa | 29,292 | 25,802 |
| Covington, Ky | 53,270 | 42,938 |
| Cumberland, Md | 21,839 | 17,128 |
| Dallas, Tex | 92,104 | 42,638 |
| Danbury, Conn | 20,234 | 16,537 |
| Danville, Ill | 27,871 | 16,354 |
| Danville, Va | 19,020 | 16,520 |
| Davenport, Iowa | 43,028 | 35,254 |
| Dayton, Ohio | 116,577 | 85,333 |
| Decatur, Ill | 31,140 | 20,754 |
| Denison, Tex | 13,632 | 11,807 |
| Denver, Colo | 213,381 | 133,859 |
| Des Moines, Iowa | 86,368 | 62,139 |
| Detroit, Mich | 465,766 | 285,704 |
| Dover, N. H | 13,247 | 13,207 |
| Dubuque, Iowa | 38,494 | 36,297 |
| Duluth, Minn | 78,466 | 52,969 |
| Dunkirk, N. Y | 17,221 | 11,616 |
| Dunmore, Pa | 17,615 | 12,583 |
| Durham, N. C | 18,241 | 6,679 |
| East Liverpool, Ohio | 20,387 | 16,485 |
| East Orange, N. J | 34,371 | 21,506 |
| East St. Louis, Ill | 58,547 | 29,655 |
| Easton, Pa | 28,523 | 25,238 |
| Eau Claire, Wis | 18,310 | 17,517 |
| Elgin, Ill | 25,976 | 22,433 |
| Elizabeth, N. J | 73,409 | 52,130 |
| Elkhart, Ind | 19,282 | 15,184 |
| Elmira, N. Y | 37,176 | 35,672 |
| El Paso, Tex | 39,279 | 15,906 |
| Erie, Pa | 66,525 | 52,733 |
| Evanston, Ill | 24,978 | 19,259 |
| Evansville, Ind | 69,647 | 59,007 |
| Everett, Mass | 33,484 | 24,336 |
| Everett, Wash | 24,814 | 7,838 |
| Fall River, Mass | 119,295 | 104,863 |
| Fargo, N. D | 14,331 | 9,589 |
| Findlay, Ohio | 14,858 | 17,613 |
| Fitchburg, Mass | 37,826 | 31,531 |
| Flint, Mich | 38,550 | 13,103 |
| Fond du Lac, Wis | 18,797 | 15,110 |
| Fort Dodge, Iowa | 15,543 | 12,162 |
| Fort Scott, Kan | 10,463 | 10,322 |
| Fort Smith, Ark | 23,975 | 11,587 |
| Fort Wayne, Ind | 63,933 | 45,115 |
| Fort Worth, Tex | 73,312 | 26,688 |
| Freeport, Ill | 17,567 | 13,258 |
| Fresno, Cal | 24,892 | 12,470 |
| Galesburg, Ill | 22,089 | 18,607 |
| Galveston, Tex | 36,981 | 37,789 |
| Gary, Ind | 16,802 | ..... |
| Geneva, N. Y | 12,446 | 10,433 |
| Glens Falls, N. Y | 15,243 | 12,613 |
| Gloucester, Mass | 24,398 | 26,121 |
| Gloversville, N. Y | 20,642 | 18,349 |
| Grand Island, Neb | 10,326 | 7,554 |
| Grand Forks, N. D | 12,478 | 7,652 |
| Grand Rapids, Mich | 112,571 | 87,565 |
| Great Falls, Mont | 13,948 | 14,930 |
| Green Bay, Wis | 25,236 | 18,684 |
| Greensboro, N. C | 15,895 | 10,035 |
| Greenville, Miss | 9,610 | 7,642 |
| Greenville, S. C | 15,741 | 11,860 |
| Guthrie, Okla | 11,654 | 10,006 |
| Hagerstown, Md | 16,507 | 13,591 |
| Hamilton, Ohio | 35,279 | 23,914 |
| Hammond, Ind | 20,925 | 12,376 |
| Hannibal, Mo | 18,341 | 12,780 |
| Harrisburg, Pa | 64,186 | 50,167 |
| Hartford, Conn | 98,915 | 79,350 |
| Hattiesburg, Miss | 11,733 | 4,175 |
| Haverhill, Mass | 44,115 | 37,175 |
| Hazleton, Pa | 25,452 | 14,230 |
| Helena, Mont | 12,515 | 10,770 |
| Henderson, Ky | 11,452 | 10,272 |
| Hoboken, N. J | 70,324 | 59,364 |
| Holyoke, Mass | 57,730 | 45,712 |
| Hot Springs, Ark | 14,434 | 9,973 |
| Houston, Tex | 78,800 | 44,633 |
| Huntington, W. Va | 31,161 | 11,923 |
| Hutchinson, Kan | 16,364 | 9,379 |
| Independence, Kan | 10,480 | 4,851 |
| Indianapolis, Ind | 233,650 | 169,164 |
| Ironton, Ohio | 13,147 | 11,868 |
| Ironwood, Mich | 12,821 | 9,705 |
| Ithaca, N. Y | 14,802 | 13,136 |
| Jackson, Mich | 31,433 | 25,180 |
| Jackson, Miss | 21,262 | 7,816 |
| Jackson, Tenn | 15,779 | 14,511 |
| Jacksonville, Fla | 57,699 | 28,429 |
| Jamestown, N. Y | 31,297 | 22,892 |
| Janesville, Wis | 13,894 | 13,185 |
| Jefferson City, Mo | 11,850 | 9,664 |
| Jersey City, N. J | 267,779 | 206,433 |
| Johnstown, Pa | 55,482 | 35,936 |
| Joliet, Ill | 34,670 | 29,353 |
| Joplin, Mo | 32,073 | 26,023 |
| Kalamazoo, Mich | 39,437 | 24,404 |
| Kansas City, Kan | 82,331 | 51,418 |
| Kansas City, Mo | 248,381 | 163,752 |
| Kenosha, Wis | 21,371 | 11,606 |
| Keokuk, Iowa | 14,008 | 14,641 |
| Key West, Fla | 19,945 | 17,114 |
| Kingston, N. Y | 25,908 | 24,535 |
| Knoxville, Tenn | 36,346 | 32,637 |
| La Crosse, Wis | 30,417 | 28,895 |
| Lafayette, Ind | 20,081 | 18,116 |
| Lancaster, Pa | 47,227 | 41,459 |
| Lansing, Mich | 31,229 | 16,485 |
| Laramie, Wyo | 8,237 | 8,207 |
| Laredo, Tex | 14,855 | 13,429 |
| Lawrence, Kan | 12,374 | 10,862 |
| Lawrence, Mass | 85,892 | 62,559 |
| Lead, S. D | 8,392 | 6,210 |
| Leadville, Colo | 7,508 | 12,455 |
| Leavenworth, Kan | 19,363 | 20,735 |
| Lebanon, Pa | 19,240 | 17,628 |
| Lewiston, Me | 26,247 | 23,761 |
| Lexington, Ky | 35,099 | 26,369 |
| Lima, Ohio | 30,508 | 21,723 |
| Lincoln, Neb | 43,973 | 40,169 |
| Little Falls, N. Y | 12,273 | 10,381 |
| Little Rock, Ark | 45,941 | 38,307 |
| Lockport, N. Y | 17,970 | 16,581 |

## POPULATION OF THE PRINCIPAL CITIES OF THE UNITED STATES—Continued

| CITIES | Pop. 1910 | Pop. 1900 |
|---|---|---|
| Logansport, Ind | 19,050 | 16,204 |
| Lorain, Ohio | 28,883 | 16,028 |
| Los Angeles, Cal | 319,198 | 102,479 |
| Louisville, Ky | 223,928 | 204,731 |
| Lowell, Mass | 106,294 | 94,969 |
| Lynchburg, Va | 29,494 | 18,891 |
| Lynn, Mass | 89,336 | 68,513 |
| McKeesport, Pa | 42,694 | 34,227 |
| Macon, Ga | 40,665 | 23,272 |
| Madison, Wis | 25,531 | 19,164 |
| Mahanoy City, Pa | 15,936 | 13,504 |
| Malden, Mass | 44,404 | 33,664 |
| Manchester, N H | 70,063 | 56,987 |
| Manistee, Mich | 12,381 | 14,260 |
| Manitowoc, Wis | 13,027 | 11,786 |
| Mankato, Minn | 10,365 | 10,599 |
| Mansfield, Ohio | 20,768 | 17,640 |
| Marinette, Wis | 14,610 | 16,195 |
| Marion, Ind | 19,359 | 17,337 |
| Marion, Ohio | 18,232 | 11,862 |
| Marshalltown, Iowa | 13,374 | 11,544 |
| Massillon, Ohio | 13,879 | 11,944 |
| Medford, Mass | 23,150 | 18,244 |
| Memphis, Tenn | 131,105 | 102,320 |
| Meriden, Conn | 27,265 | 24,296 |
| Meridian, Miss | 23,285 | 14,050 |
| Michigan City, Ind | 19,027 | 14,850 |
| Milwaukee, Wis | 373,857 | 285,315 |
| Minneapolis, Minn | 301,408 | 202,718 |
| Missoula, Mont | 12,869 | 4,366 |
| Mobile, Ala | 51,521 | 38,469 |
| Moline, Ill | 24,199 | 17,248 |
| Montclair, N. J | 21,550 | 13,962 |
| Montgomery, Ala | 38,136 | 30,346 |
| Mount Vernon, N. Y | 30,919 | 21,228 |
| Muncie, Ind | 24,005 | 20,942 |
| Muscatine, Iowa | 16,178 | 14,073 |
| Muskegon, Mich | 24,062 | 20,818 |
| Muskogee, Okla | 25,278 | 4,254 |
| Nanticoke, Pa | 18,877 | 12,116 |
| Nashua, N. H | 26,005 | 23,898 |
| Nashville, Tenn | 110,364 | 80,865 |
| Natchez, Miss | 11,791 | 12,210 |
| New Albany, Ind | 20,629 | 20,628 |
| Newark, N. J | 347,469 | 246,070 |
| Newark, Ohio | 25,404 | 18,157 |
| New Bedford, Mass | 96,652 | 62,442 |
| New Britain, Conn | 43,916 | 25,998 |
| New Brunswick, N. J | 23,388 | 20,006 |
| Newburgh, N. Y | 27,805 | 24,943 |
| Newcastle, Pa | 36,280 | 28,339 |
| New Haven, Conn | 133,605 | 108,027 |
| New London, Conn | 19,659 | 17,548 |
| New Orleans, La | 339,075 | 287,104 |
| Newport, Ky | 30,309 | 28,301 |
| Newport, R. I | 27,149 | 22,034 |
| Newport News, Va | 20,205 | 19,635 |
| New Rochelle, N. Y | 28,867 | 14,720 |
| Newton, Mass | 39,806 | 33,587 |
| New York, N. Y | 4,766,883 | 3,437,202 |
| Manhattan | 2,331,542 | 1,850,093 |
| Brooklyn | 1,634,351 | 1,666,582 |
| Bronx | 430,980 | 200,507 |
| Queens | 284,041 | 152,999 |
| Richmond | 85,969 | 67,021 |
| Niagara Falls, N. Y | 30,445 | 19,457 |
| Norfolk, Va | 67,452 | 46,624 |
| North Adams, Mass | 22,019 | 24,200 |
| Northampton, Mass | 19,431 | 18,643 |
| Norristown, Pa | 27,875 | 22,265 |
| Norwich, Conn | 20,367 | 17,251 |
| Oakland, Cal | 150,174 | 66,960 |
| Ogden, Utah | 25,580 | 16,313 |
| Ogdensburg, N. Y | 15,933 | 12,633 |
| Oklahoma, Okla | 64,205 | 10,037 |
| Omaha, Neb | 124,096 | 102,555 |
| Orange, N. J | 29,630 | 24,141 |
| Oshkosh, Wis | 33,062 | 28,284 |
| Oswego, N. Y | 23,368 | 22,199 |
| Ottumwa, Iowa | 22,012 | 18,197 |
| Owensboro, Ky | 16,011 | 13,189 |
| Paducah, Ky | 22,760 | 19,446 |
| Paris, Tex | 11,269 | 9,358 |
| Parkersburg, W Va | 17,842 | 11,703 |
| Parsons, Kan | 12,463 | 7,682 |
| Pasadena, Cal | 30,291 | 9,117 |
| Passaic, N. J | 54,773 | 27,777 |
| Paterson, N. J | 125,600 | 105,171 |
| Pawtucket, R. I | 51,062 | 39,231 |
| Peekskill, N. Y | 15,245 | 10,358 |
| Pensacola, Fla | 22,982 | 17,747 |
| Peoria, Ill | 66,753 | 56,100 |
| Perth Amboy, N. J | 32,121 | 17,699 |
| Petersburg, Va | 24,127 | 21,810 |
| Philadelphia, Pa | 1,549,008 | 1,293,697 |
| Phœnix, Ariz | 11,134 | 5,544 |
| Pine Bluff, Ark | 15,102 | 11,496 |
| Pittsburg, Kan | 14,755 | 10,112 |
| Pittsburg, Pa | 533,905 | 451,512 |
| Pittsfield, Mass | 32,121 | 21,766 |
| Pittston, Pa | 16,267 | 12,556 |
| Plainfield, N. J | 20,550 | 15,369 |
| Plymouth, Pa | 16,996 | 13,649 |
| Pocatello, Idaho | 9,110 | 4,046 |
| Port Huron, Mich | 18,863 | 19,158 |
| Portland, Me | 58,571 | 50,145 |
| Portland, Ore | 207,214 | 90,426 |
| Portsmouth, N. H | 11,269 | 10,637 |
| Portsmouth, Ohio | 23,481 | 17,870 |
| Portsmouth, Va | 33,190 | 17,427 |
| Pottsville, Pa | 20,236 | 15,710 |
| Poughkeepsie, N. Y | 27,936 | 24,029 |
| Providence, R. I | 224,326 | 175,597 |
| Pueblo, Colo | 44,395 | 28,157 |
| Quincy, Ill | 36,587 | 36,252 |
| Quincy, Mass | 32,642 | 23,899 |
| Racine, Wis | 38,002 | 29,102 |
| Raleigh, N. C | 19,218 | 13,643 |
| Reading, Pa | 96,071 | 78,961 |
| Reno, Nev | 10,867 | 4,500 |
| Richmond, Ind | 22,324 | 18,226 |
| Richmond, Va | 127,628 | 85,050 |
| Riverside, Cal | 15,212 | 7,973 |
| Roanoke, Va | 34,874 | 21,495 |
| Rochester, N. Y | 218,149 | 162,608 |
| Rockford, Ill | 45,401 | 31,051 |
| Rock Island, Ill | 24,335 | 19,493 |
| Rome, N. Y | 20,497 | 15,343 |
| Rutland, Vt | 13,546 | 11,499 |
| Sacramento, Cal | 44,696 | 29,282 |
| Saginaw, Mich | 50,510 | 42,345 |
| Salem, Mass | 43,697 | 35,956 |
| Salem, Ore | 14,094 | 4,258 |
| Salt Lake, Utah | 92,777 | 53,531 |
| San Antonio, Tex | 96,614 | 53,321 |
| San Bernardino, Cal | 12,779 | 6,159 |
| San Diego, Cal | 30,578 | 17,700 |
| Sandusky, Ohio | 19,989 | 19,064 |
| San Francisco, Cal | 416,912 | 342,872 |
| San Jose, Cal | 28,946 | 21,500 |
| Santa Fe, N. M | 5,072 | 5,603 |
| Sault Ste. Marie, Mich | 12,615 | 10,538 |
| Savannah, Ga | 65,064 | 54,244 |
| Schenectady, N. Y | 72,826 | 31,682 |
| Scranton, Pa | 129,867 | 102,026 |
| Seattle, Wash | 237,194 | 80,671 |
| Sedalia, Mo | 17,822 | 15,231 |
| Shamokin, Pa | 19,588 | 18,202 |
| Sharon, Pa | 15,270 | 8,916 |
| Shawnee, Okla | 12,474 | 3,462 |
| Sheboygan, Wis | 26,398 | 22,962 |
| Shenandoah, Pa | 25,774 | 20,321 |
| Sherman, Tex | 12,412 | 10,243 |
| Shreveport, La | 28,015 | 16,013 |
| Sioux City, Iowa | 47,828 | 33,111 |
| Sioux Falls, S. D | 14,094 | 10,266 |
| Somerville, Mass | 77,236 | 61,643 |
| South Bend, Ind | 53,684 | 35,999 |
| South Bethlehem, Pa | 19,973 | 13,241 |
| South Omaha, Neb | 26,259 | 26,001 |
| Spartanburg, S. C | 17,517 | 11,395 |
| Spokane, Wash | 104,402 | 36,848 |
| Springfield, Ill | 51,678 | 34,159 |
| Springfield, Mass | 88,926 | 62,059 |
| Springfield, Mo | 35,201 | 23,267 |
| Springfield, Ohio | 46,921 | 38,253 |
| St. Joseph, Mo | 77,403 | 102,979 |
| St. Louis, Mo | 687,029 | 575,238 |
| St. Paul, Minn | 214,744 | 163,065 |
| Stamford, Conn | 25,138 | 15,997 |
| Steubenville, Ohio | 22,391 | 14,349 |
| Stockton, Cal | 23,253 | 17,506 |
| Superior, Wis | 40,384 | 31,091 |
| Syracuse, N. Y | 137,249 | 108,374 |
| Tacoma, Wash | 83,743 | 38,714 |
| Tampa, Fla | 38,524 | 15,839 |
| Taunton, Mass | 34,259 | 31,036 |
| Terre Haute, Ind | 58,157 | 36,673 |
| Toledo, Ohio | 168,497 | 131,822 |
| Topeka, Kan | 43,684 | 33,608 |
| Trenton, N. J | 96,815 | 73,307 |
| Trinidad, Colo | 10,204 | 5,345 |
| Troy, N. Y | 76,813 | 60,651 |
| Tucson, Ariz | 13,193 | 7,531 |
| Tulsa, Okla | 18,182 | 1,390 |
| Utica, N. Y | 74,419 | 56,383 |
| Vicksburg, Miss | 20,814 | 14,834 |
| Waco, Tex | 26,425 | 20,686 |
| Wallawalla, Wash | 19,364 | 10,049 |
| Waltham, Mass | 27,834 | 23,481 |
| Washington, D. C | 331,069 | 278,718 |
| Washington, Pa | 18,778 | 7,670 |
| Waterbury, Conn | 73,141 | 45,859 |
| Waterloo, Iowa | 26,693 | 12,580 |
| Watertown, N. Y | 26,730 | 21,696 |
| Watervliet, N. Y | 15,074 | 14,321 |
| Wausau, Wis | 16,560 | 12,354 |
| West Hoboken, N. J | 35,403 | 23,094 |
| Wheeling, W. Va | 41,641 | 38,878 |
| Wichita, Kan | 52,450 | 24,671 |
| Wilkesbarre, Pa | 67,105 | 51,721 |
| Wilkinsburg, Pa | 18,924 | 11,886 |
| Williamsport, Pa | 31,860 | 28,757 |
| Wilmington, Del | 87,411 | 76,508 |
| Wilmington, N. C | 25,748 | 20,976 |
| Winona, Minn | 18,583 | 19,714 |
| Winston-Salem, N. C | 22,700 | 13,650 |
| Woonsocket, R. I | 38,125 | 28,204 |
| Worcester, Mass | 145,986 | 118,421 |
| Yonkers, N. Y | 79,803 | 47,931 |
| York, Pa | 44,750 | 33,708 |
| Youngstown, Ohio | 79,066 | 44,885 |
| Zanesville, Ohio | 28,026 | 23,538 |

# SECURITY TRUST & SAVINGS BANK

You make your world as wide or as narrow as your mind and abilities. Start with a broad horizon. Teach your thoughts to go far and wide in any direction or sphere you drive them, and indeed "the whole world lies before you."

Bring your world within your reach. Master it. Dominate it. To do this you only need bring your powers of concentration and control up to whatever mark you set.

Find the man or woman who is an underling, who is controlled by others, whose world is small and narrow, and you will have found the person with no bank account. A Bank Account is the very foundation of strength, supplies the sinews of control, is the compass by which each of us must steer our ship of life, is the anchor to windward in a storm.

It is very nearly true in this our 20th century that a bank account—IS—Life. At least, all concede that it **gives** life, it **makes** life, it **controls** life, **broadens** life, **vivifies** life.

## STEAMSHIP TOURING TO ALL FOREIGN COUNTRIES

The Security Trust and Savings Bank has a Steamship and Foreign Tourist Agency, conveniently located in the Security Safe Deposit Department. This Section of the Bank is prepared to extend the best of expert advice, practical suggestions and money, and time-saving assistance to all planning a tour to any part of the world.

SECURITY TRUST & SAVINGS BANK

## YOU CANNOT BEGIN TOO SOON

With the idea of helping the younger persons to form the habit of saving, this Bank has a department devoted to the accounts of children.

Accounts may be opened with One Dollar or more, and the deposits will draw interest the same as those of the larger depositors.

Those who desire them can have steel individual home safes into which to drop their spare coins until a dollar or more has accumulated, when it can be added to the account in the Bank and be entered on the pass book.

The possession of a growing savings account has a great, uplifting influence upon the young.

PARTIAL VIEW OF ONE OF THE GREAT SAFE DEPOSIT VAULTS

## SAFE DEPOSIT AND STORAGE DEPARTMENT

In the basement of the Security Building, and reached by elevators as well as by broad, easy stairs, is the Largest and Best Equipped Safe Deposit Department in the West.

The great Safe Deposit Vault has a capacity of 40,000 individual steel boxes of all sizes and prices to suit the needs of persons, families, firms, and corporations.

The Storage Vault, precisely like it in construction, is devoted to the safe-keeping of bulky articles of value, trunks of silverware, packages of wedding presents, chests, and other parcels of portable property the owner would have kept out of the reach of fire, burglars, and other danger.

All these vaults are absolutely proof against attack of any kind, and the charges for the protection they afford are very reasonable.

This department assures not only the utmost security for the stored treasures, but the greatest secrecy desirable for the owners. This is provided by the private rooms of sizes to suit the need of patrons, where the contents of boxes and packages can be examined or transferred safe from observation.

# SECURITY TRUST & SAVINGS BANK

## 1915

## OPENS THE PANAMA CANAL

The Engineers and others in charge of the work on the World's greatest artificial waterway declare, that the completion of the canal may be looked forward to at an earlier date than originally expected.

Whatever effect the Panama Canal may produce on our Ocean ports, the opening of that tremendous sea-channel is bound to give an enormous impulse to the Southwest and especially to California, to the commercial territory, of which Los Angeles is the heart, and the banks of Los Angeles, through their vital relations with all the industries and monetary operations of that territory, will meet and advance it.

The early coming of this great event in the broadening of every one's sphere of action and possibilities, of every one's opportunities, in Los Angeles and vicinity, should and will be accepted by all who use their foresight as they should, as a signal to even now prepare for this great opportunity.

Be ready. Have some Cash in hand at that time. A Savings Account with such a dependably safe and sound institution as the Security Trust & Savings Bank, the Oldest and Largest in the Southwest, will place and keep you in position to take full advantage of all opportunities that come into your life.

Let us tell you, how to put your every Dollar to work, yet keep it on call.

UC SOUTHERN REGIONAL LIBRARY FACILITY
AA 000 022 076 4

Map
Library
G
1019
S44s
1912

UCLA MAP LIBRARY
University of California
DATE DUE

Series 9788

BRARY
1973
NUMBER